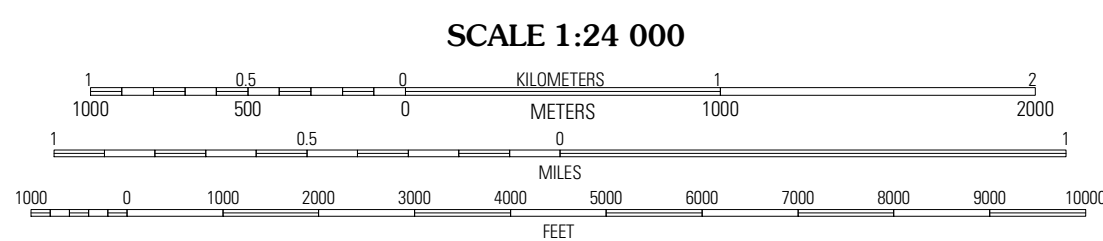
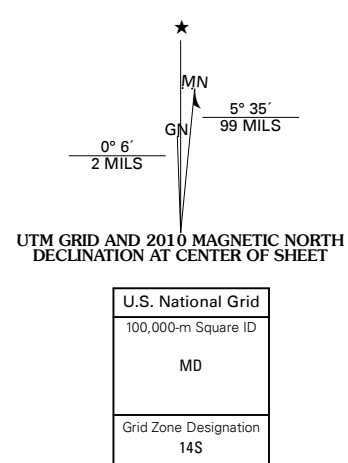


Produced by the United States Geological Survey  
North American Datum of 1983 (NAD83)  
World Geodetic System of 1984 (WGS84), Projection and  
1 000-meter grid: Universal Transverse Mercator, Zone 14S  
10 000-foot ticks: Oklahoma Coordinate System of 1983  
(south zone) and Texas Coordinate System of 1983  
(north central zone)

Imagery.....NAP, April 2008 - August 2008  
Roads.....National Transportation Dataset, 2004 - 2007  
Names.....GNIS, 2008  
Hydrography.....National Hydrography Dataset, 2008  
Contours.....National Elevation Dataset, 2000



SCALE 1:24 000

CONTOUR INTERVAL 10 FEET

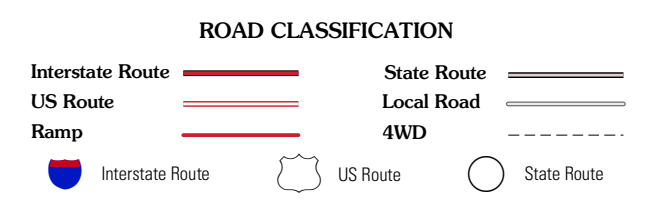
This map was produced to conform with version 0.5.10 of the  
draft USGS Standards for 7.5-Minute Quadrangle Maps.  
A metadata file associated with this product is also draft version 0.5.10



QUADRANGLE LOCATION

Altus SE	Tipton	Tipton SE
Elmer	White Lake	Frederick
Northside	Frederick SW	Frederick SE

ADJOINING 7.5' QUADRANGLES



**WHITE LAKE, OK-TX**  
2010