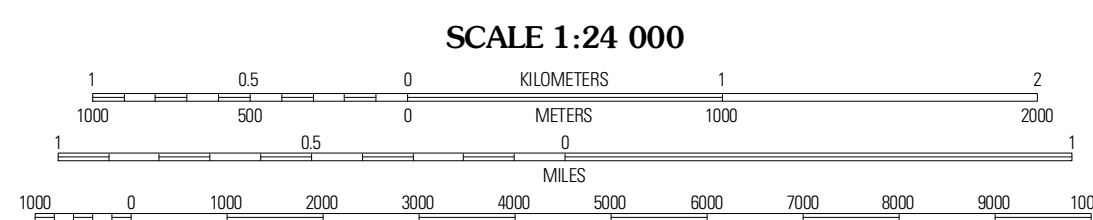
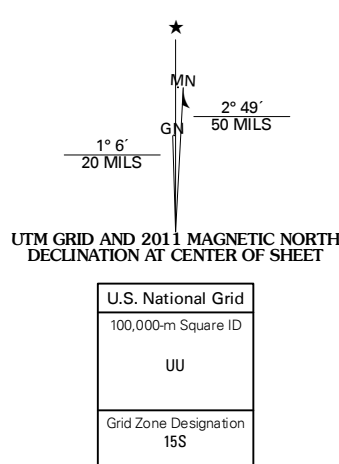



Produced by the United States Geological Survey  
North American Datum of 1983 (NAD83)  
World Geodetic System of 1984 (WGS84). Projection and  
1 000-meter grid: Universal Transverse Mercator, Zone 15S  
10 000-foot ticks: Oklahoma Coordinate System of 1983  
(south zone)



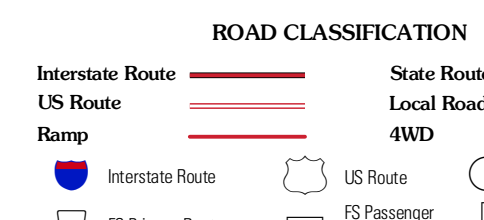
CONTOUR INTERVAL 20 FEET  
NORTH AMERICAN VERTICAL DATUM OF 1988

This map was produced to conform with version 0.5.10 of the  
draft USGS Standards for 7.5-Minute Quadrangle Maps.  
A metadata file associated with this product is draft version 0.5.12



QUADRANGLE LOCATION

Tulihina	Blackjack Ridge	Leflore
Albion	Whitesboro	Musc
Albion SE	Honobia	Lulllow



Check with local Forest Service unit  
for current travel conditions and restrictions.

**WHITESBORO, OK**  
2011

ADJOINING 7.5 QUADRANGLES