

Produced by the United States Geological Survey

North American Datum of 1983 (NAD83) World Geodetic System of 1984 (WGS84) Projection and 1 000-meter grid/Universal Transverse Mercator, Zone 14S

This map is not a legal document. Boundaries may be generalized for this map scale. Private lands within government reservations may not be shown. Obtain permission before entering private lands.

Imagery: NAIP, May 2017 - July 2017; U.S. Census Bureau, 2015 2018; Names: GNS, 1979 - 2021; Hydrography: National Hydrography Dataset, 2003 - 2018; Contours: National Elevation Dataset, 2018; Boundaries: Multiple sources; see metadata file 2019 - 2021; Public Land Survey System: BLM, 2021; Wetlands: FWS National Wetlands Inventory 1983 - 2014

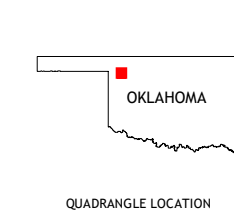
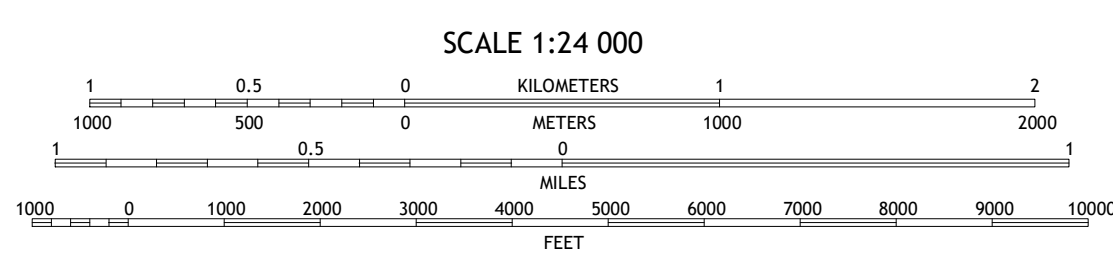
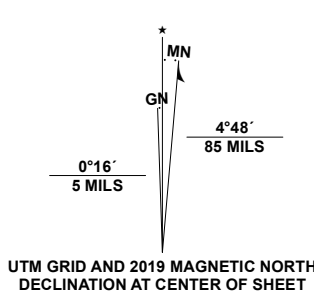


Table with 3 columns and 3 rows showing adjacent quadrangles: 1 Fort Supply, 2 Sleeping Bear Creek SW, 3 Sleeping Bear Creek SE, 4 Fargo, 5 Woodward NE, 6 Fargo SE, 7 Woodward SW, 8 Sharon

ROAD CLASSIFICATION table: Expressway, Secondary Hwy, Ramp, Interstate Route, Local Connector, Local Road, 4WD, US Route, State Route

