

Produced by the United States Geological Survey

North American Datum of 1983 (NAD83) World Geodetic System of 1984 (WGS84), Projection and 1 000-meter grid/Universal Transverse Mercator, Zone 15S This map is not a legal document. Boundaries may be generalized for this map scale. Private lands within government reservations may not be shown. Obtain permission before entering private lands.

Table with 2 columns: Feature Name and Date. Includes Imagery, Roads, Names, Hydrography, Contours, Boundaries, Public Land Survey System, and Wetlands.

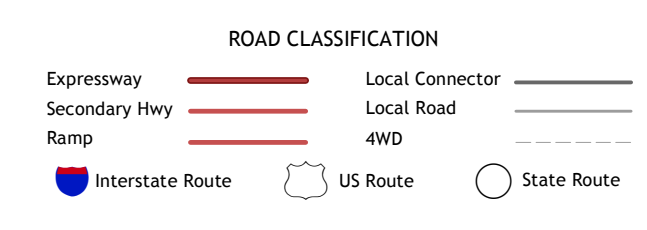
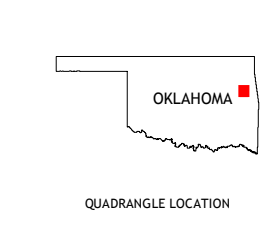
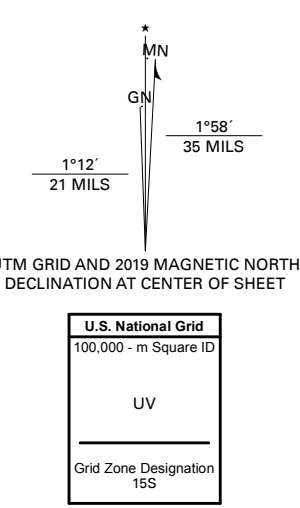


Table with 3 columns: Adjacent Quadrangle Name and Corner Number (1-8). Includes Hulbert, Thompson Corner, Tahlequah, Fort Gibson Dam, Park Hill, Bragg, Qualls, and Cookson.

