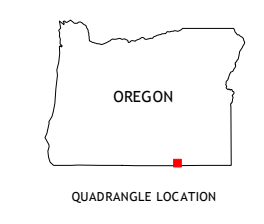
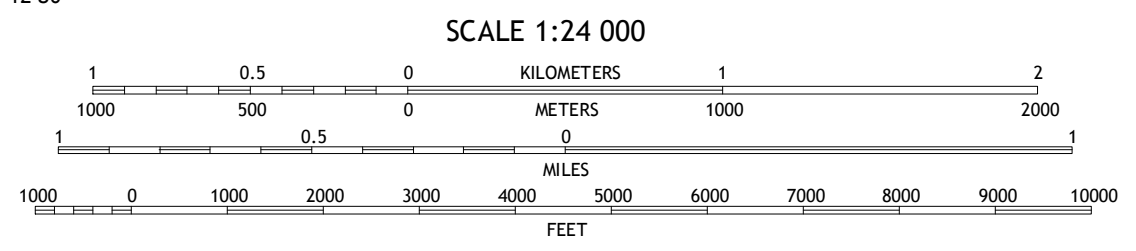
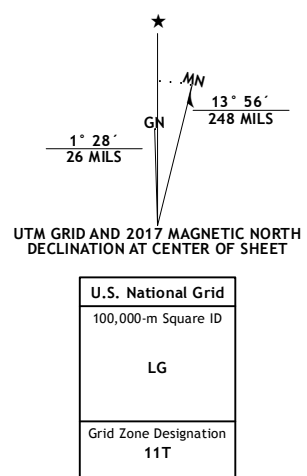


Produced by the United States Geological Survey North American Datum of 1983 (NAD83) World Geodetic System of 1984 (WGS84) Projection and 1 000-meter grid: Universal Transverse Mercator, Zone 11T 10 000-foot ticks: Oregon Coordinate System of 1983 (south zone)



ROAD CLASSIFICATION table with symbols for Expressway, Secondary Hwy, Ramp, Interstate Route, Local Connector, Local Road, and 4WD.

CONTOUR INTERVAL 20 FEET NORTH AMERICAN VERTICAL DATUM OF 1988 This map was produced to conform with the National Geospatial Program US Topo Product Standard, 2011. A metadata file associated with this product is draft version 0.6.19

ADJOINING QUADRANGLES table listing 8 surrounding quadrangles: 1 Chinney Rock, 2 Acty Mountain NW, 3 Acty Mountain NE, 4 Sage Hen Flats, 5 Hawks Mountain, 6 Sage Hen Hills, 7 Big Spring Butte, 8 Thousand Creek Spring.

ACTY MOUNTAIN, OR 2017

