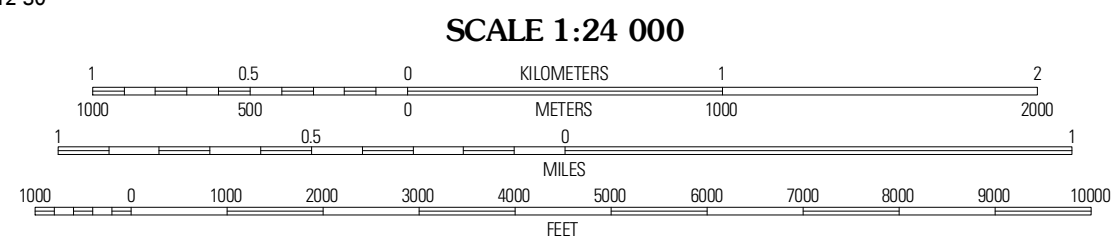
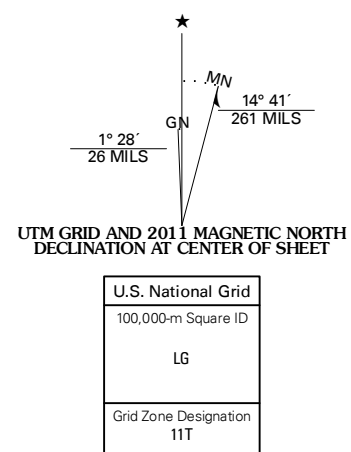


Produced by the United States Geological Survey
North American Datum of 1983 (NAD83)
World Geodetic System of 1984 (WGS84). Projection and
1 000-meter grid: Universal Transverse Mercator, Zone 11T
10 000-foot ticks: Oregon Coordinate System of 1983 (south
zone)

Imagery.....NAIP, July 2009
Roads.....©2006-2010 Tele Atlas
Names.....GNIS, 2010
Hydrography.....National Elevation Dataset, 2009
Contours.....National Elevation Dataset, 2000
Boundaries.....Census, IBWC, USC, 1972 - 2010

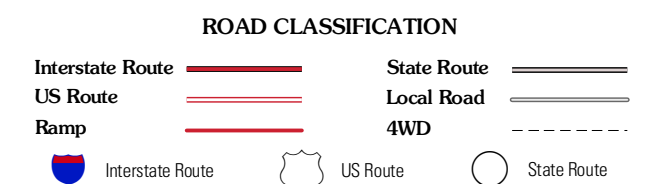


CONTOUR INTERVAL 20 FEET
NORTH AMERICAN VERTICAL DATUM OF 1988
This map was produced to conform with version 0.5.10
of the USGS US Topo Product Standard.
A metadata file associated with this product is draft version 0.5.16



QUADRANGLE LOCATION

Mahogany Butte	Surveyors Lake	Coyote Gap SE
Chimney Rock	Acty Mountain NW	Acty Mountain NE
Sage Hen Flats	Acty Mountain	Hawks Mountain



ACTY MOUNTAIN NW, OR
2011

ADJOINING 7.5 QUADRANGLES