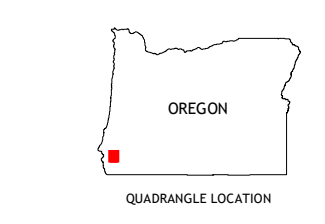
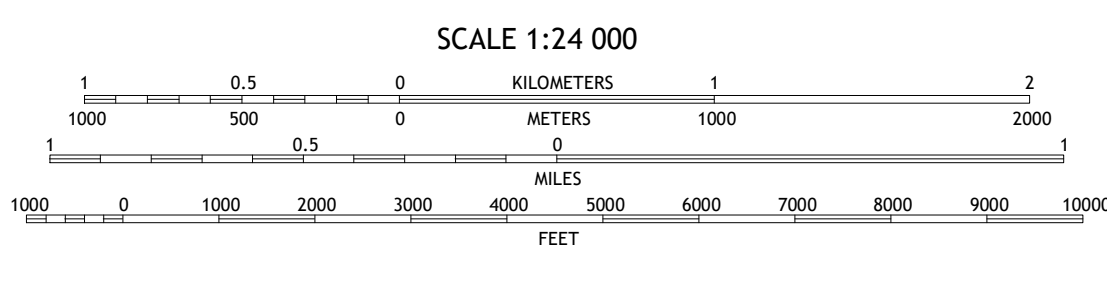

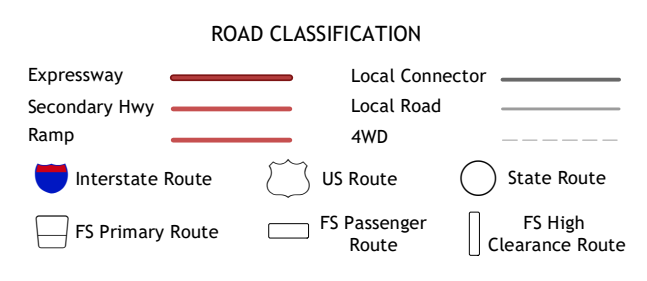


Produced by the United States Geological Survey North American Datum of 1983 (NAD83) World Geodetic System of 1984 (WGS84) Projection and 1 000-meter grid-Universal Transverse Mercator, Zone 10T This map is not a legal document. Boundaries may be generalized for this map scale. Private lands within government reservations may not be shown. Obtain permission before entering private lands.



ADJOINING QUADRANGLES

1	2	3	1 Ophir Mountain
2	3	4	2 Waihe
3	4	5	3 Marial
4	5	6	4 Soldier Camp Mountain
5	6	7	5 Brandy Peak
6	7	8	6 Quoskansa Butte
7	8	9	7 Horse Sign Butte
8	9	10	8 Silver Peak



Check with local Forest Service unit for current travel conditions and restrictions.

AGNESS, OR 2020

