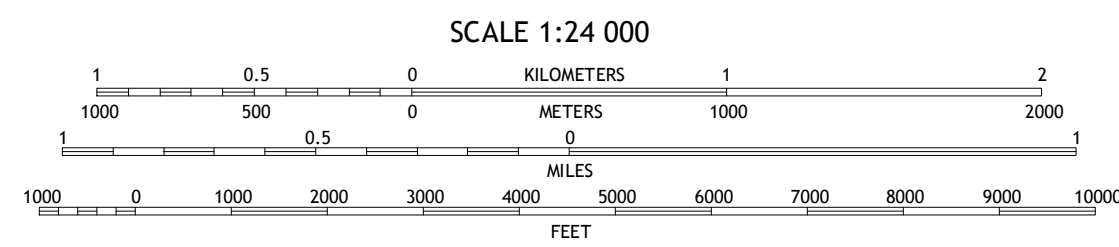
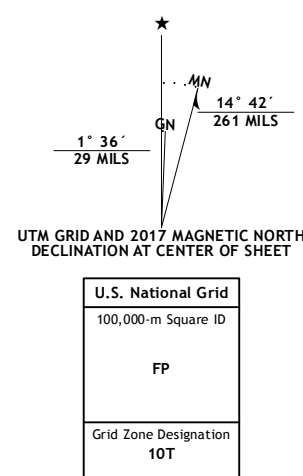
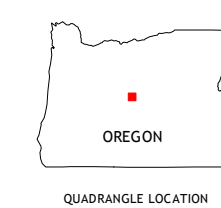


Produced by the United States Geological Survey North American Datum of 1983 (NAD83) World Geodetic System of 1984 (WGS84), Projection and 1000-meter grid: Universal Transverse Mercator, Zone 10T 10 000-foot ticks: Oregon Coordinate System of 1983 (south zone)

This map is not a legal document. Boundaries may be generalized for this map scale. Private lands within government reservations may not be shown. Obtain permission before entering private lands.



CONTOUR INTERVAL 40 FEET NORTH AMERICAN VERTICAL DATUM OF 1988 This map was produced to conform with the National Geospatial Program US Topo Product Standard, 2011. A metadata file associated with this product is draft version 0.6.19



ROAD CLASSIFICATION table with symbols for Expressway, Secondary Hwy, Ramp, Interstate Route, Local Connector, Local Road, 4WD, US Route, and State Route.

ADJOINING QUADRANGLES table with a grid of numbers 1-8 and corresponding spot heights for Stearns Butte, Eagle Rock, Pilot Butte, Bowman Dam, Conant Basin, West Butte, Rodman Rim, and Sugarfoot Butte.

ALKALI FLAT, OR 2017

