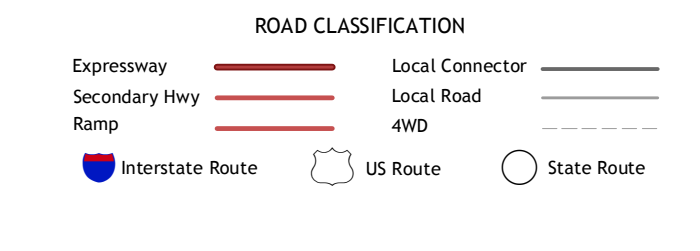
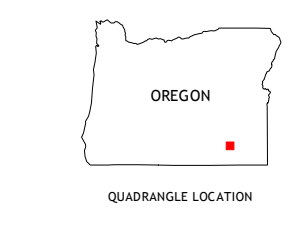
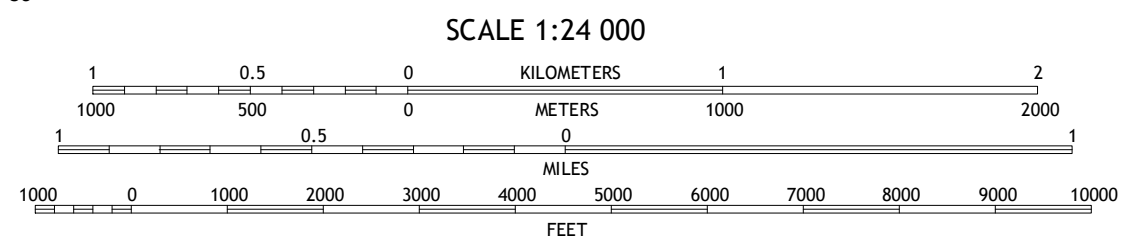
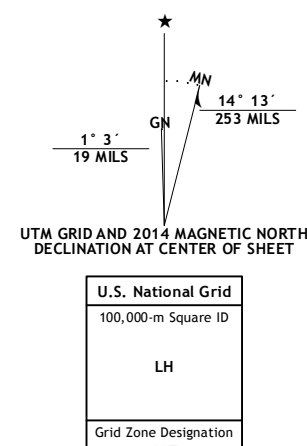


Produced by the United States Geological Survey
North American Datum of 1983 (NAD83)
World Geodetic System of 1984 (WGS84), Projection and
1 000-meter grid; Universal Transverse Mercator, Zone 11T
10 000-foot ticks: Oregon Coordinate System of 1983 (south zone)

This map is not a legal document. Boundaries may be
generalized for this map scale. Private lands within government
reservations may not be shown. Obtain permission before
entering private lands.

Imagery:NAP, July 2012 - August 2012
Roads:HERE, ©2013
Names:GNIS, 2013
Hydrography:National Hydrography Dataset, 2012
Contours:National Elevation Dataset, 2000
Boundaries:Multiple sources; see metadata file 1972 - 2013
Public Land Survey System:BLM, 2011



1	2	3
4	5	6
7	8	

ADJOINING QUADRANGLES

- 1 Fish Lake
- 2 Wildhorse Lake
- 3 Miranda Flat
- 4 Ankie Creek
- 5 Miranda Flat SW
- 6 V Lake
- 7 Andrews
- 8 Tule Springs

ALVORD HOT SPRINGS, OR
2014

