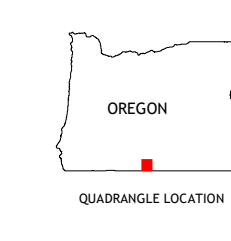
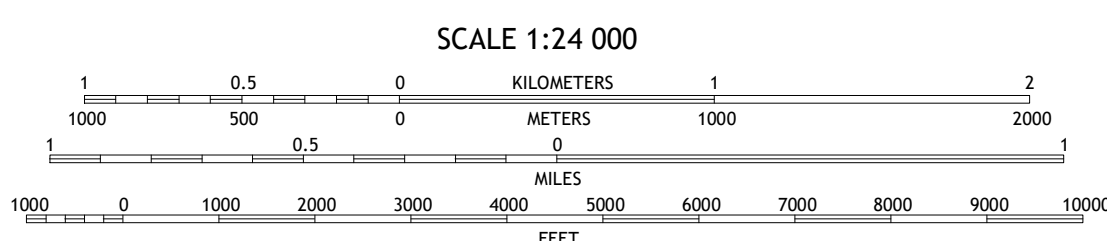
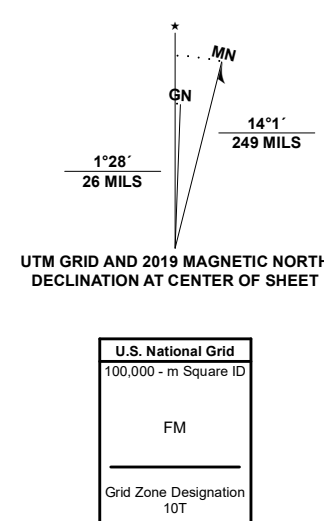
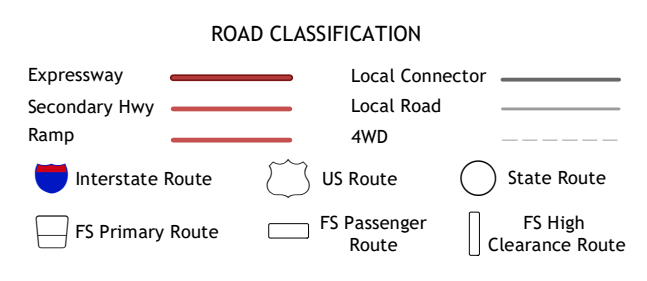


Produced by the United States Geological Survey

North American Datum of 1983 (NAD83) World Geodetic System of 1984 (WGS84) Projection and 1 000-meter grid/Universal Transverse Mercator, Zone 10T This map is not a legal document. Boundaries may be generalized for this map scale. Private lands within government reservations may not be shown. Obtain permission before entering private lands.



ADJOINING QUADRANGLES table listing 8 adjacent quadrangles: 1 Paradise Mountain, 2 Quartz Valley, 3 Cougar Peak, 4 Barnes Valley, 5 Driggs Reservoir, 6 Antler Point, 7 Strawberry Butte, 8 Dog Lake.



Check with local Forest Service unit for current travel conditions and restrictions. ARKANSAS FLAT, OR 2020

