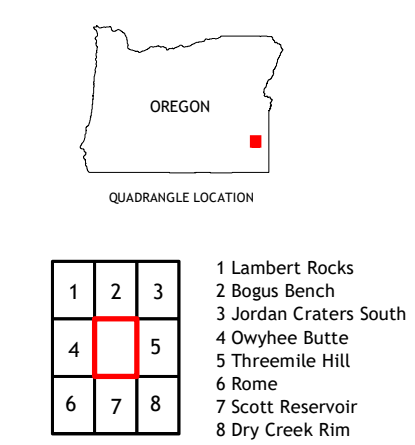
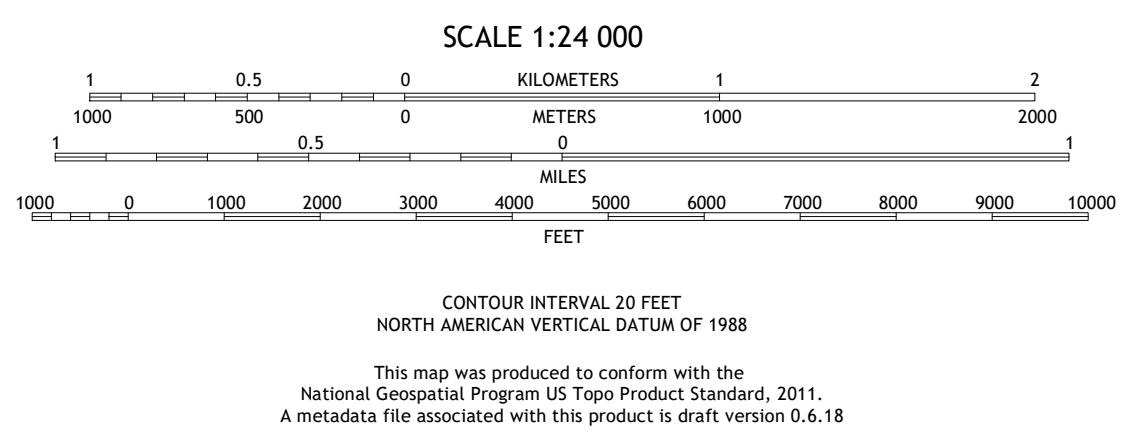
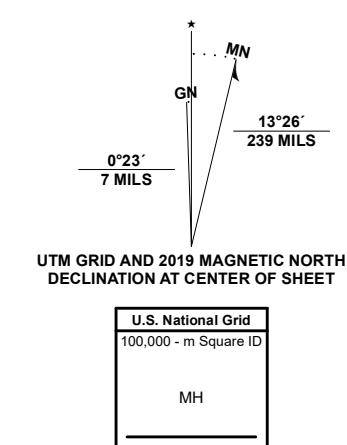


**Produced by the United States Geological Survey**  
 North American Datum of 1983 (NAD83)  
 World Geodetic System of 1984 (WGS84), Projection and  
 1 000-meter grid/Universal Transverse Mercator, Zone 11T  
 This map is not a legal document. Boundaries may be  
 generalized for this map scale. Private lands within government  
 reservations may not be shown. Obtain permission before  
 entering private lands.

Imagery.....N.A.I.P., July 2016 - September 2016  
 Roads.....U.S. Census Bureau, 2016  
 Names.....GNIS, 1980 - 2020  
 Hydrography.....National Hydrography Dataset, 2004 - 2019  
 Contours.....National Elevation Dataset, 2000 - 2017  
 Boundaries.....Multiple sources; see metadata file, 2017 - 2018  
 Public Land Survey System.....BLM, 2019  
 Wetlands.....FWS National Wetlands Inventory, 1983



**ROAD CLASSIFICATION**

Expressway	Local Connector
Secondary Hwy	Local Road
Ramp	4WD
Interstate Route	US Route
	State Route

**AROCK, OR**  
2020

