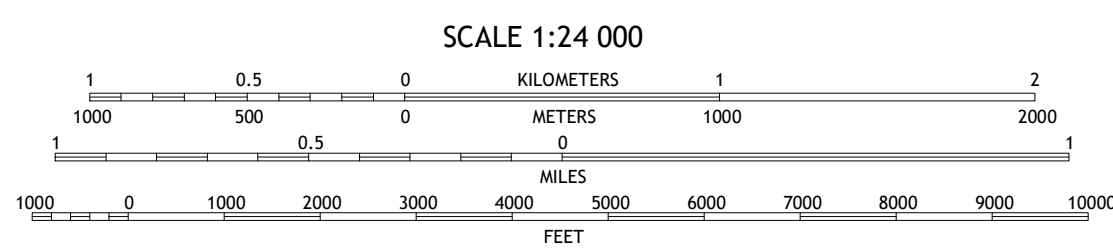

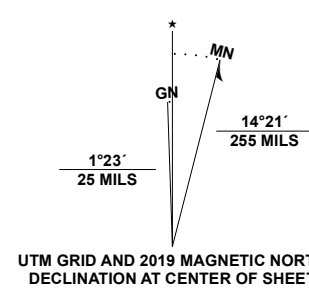


Produced by the United States Geological Survey

North American Datum of 1983 (NAD83)
World Geodetic System of 1984 (WGS84), Projection and
1 000-meter grid/Universal Transverse Mercator, Zone 11T
This map is not a legal document. Boundaries may be
generalized for this map scale. Private lands within government
reservations may not be shown. Obtain permission before
entering private lands.

Imagery.....NAIP, July 2016 - September 2016
Roads.....U.S. Census Bureau, 2016
Names.....GNIS, 1980-2019
Hydrography.....National Hydrography Dataset, 1989 - 2019
Contours.....National Elevation Dataset, 2000
Boundaries.....Multiple sources: see metadata file, 2017 - 2018
Public Land Survey System.....BLM, 2019
Wetlands.....FWS National Wetlands Inventory, 1981



1	2	3
4	5	6
7	8	

ADJOINING QUADRANGLES

- 1 Stanfield SE
- 2 Holdman SE
- 3 Holdman SE
- 4 Nadin
- 5 Pendleton
- 6 Echo SE
- 7 Coombs Canyon
- 8 McKay Reservoir

ROAD CLASSIFICATION	
	Expressway
	Secondary Hwy
	Ramp
	Local Connector
	Local Road
	4WD
	US Route
	State Route

BARNHART, OR
2020

