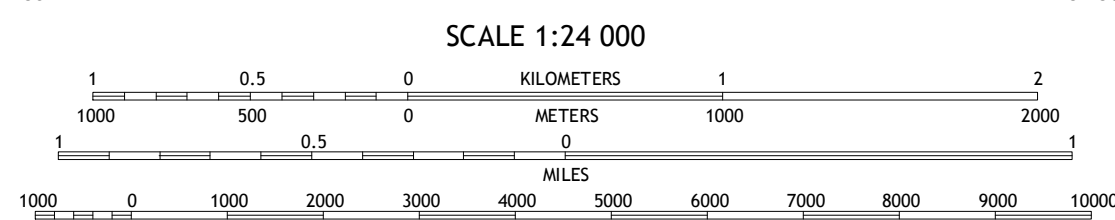

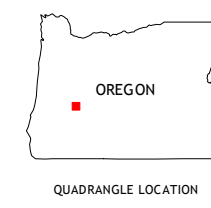


Produced by the United States Geological Survey North American Datum of 1983 (NAD83) World Geodetic System of 1984 (WGS84). Projection and 1000-meter grid: Universal Transverse Mercator, Zone 10T 10 000-foot ticks: Oregon Coordinate System of 1983 (south zone)

This map is not a legal document. Boundaries may be generalized for this map scale. Private lands within government reservations may not be shown. Obtain permission before entering private lands. Imagery: N.A.I.P., October 2014 Roads: U.S. Census Bureau, 2015 - 2016 Roads within US Forest Service Lands, with limited Forest Service updates, 2012 - 2016 Names: National Hydrography Dataset, 2014 Contours: National Elevation Dataset, 1999 Boundaries: Multiple sources; see metadata file 1972 - 2016 Public Land Survey System, BLM, 2016 Wetlands: FWS National Wetlands Inventory 1977 - 2014



CONTOUR INTERVAL 40 FEET NORTH AMERICAN VERTICAL DATUM OF 1988 This map was produced to conform with the National Geospatial Program US Topo Product Standard, 2011. A metadata file associated with this product is draft version 0.6.19



ADJOINING QUADRANGLES table with 8 cells containing numbers 1-8 and corresponding peak names: 1 Rose Hill, 2 Holland Point, 3 Oakridge, 4 Fairview Peak, 5 Warner Mountain, 6 Chitcott Mountain, 7 Reynolds Ridge, 8 Staley Ridge

ROAD CLASSIFICATION table with symbols for Expressway, Secondary Hwy, Ramp, Interstate Route, FS Primary Route, Local Connector, Local Road, 4WD, US Route, FS Passenger Route, State Route, FS High Clearance Route

Check with local Forest Service unit for current travel conditions and restrictions.

BEARBONES MOUNTAIN, OR 2017

