

Produced by the United States Geological Survey North American Datum of 1983 (NAD83) World Geodetic System of 1984 (WGS84)...

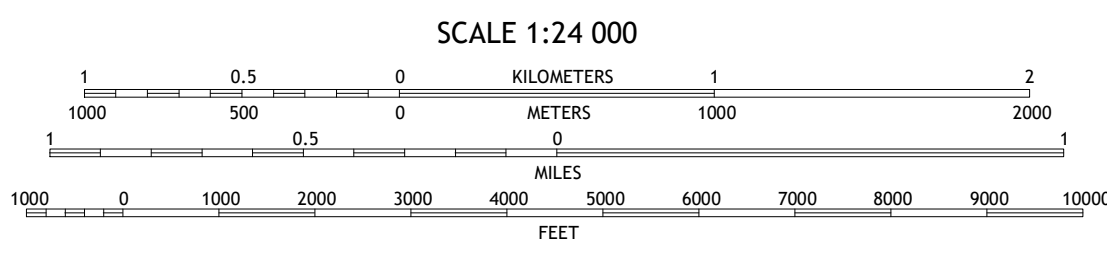
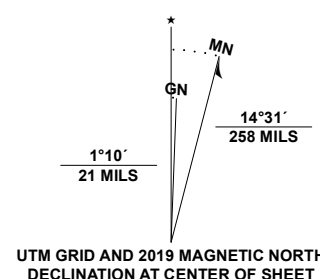
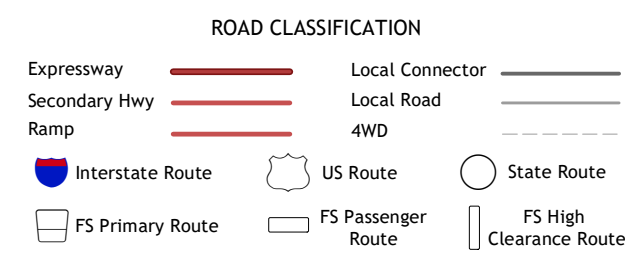


Table with 2 columns: Index number and Name (e.g., 1 Tumalo Dam, 2 Tumalo, 3 Forked Horn Butte).



BEND, OR 2020

