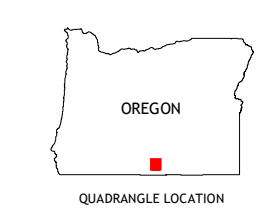
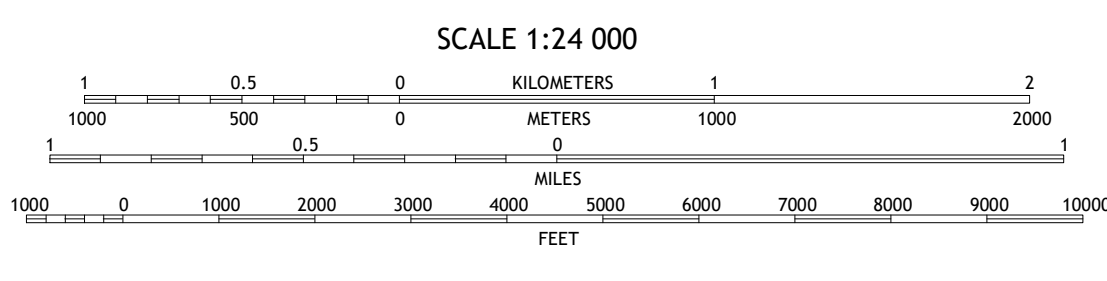
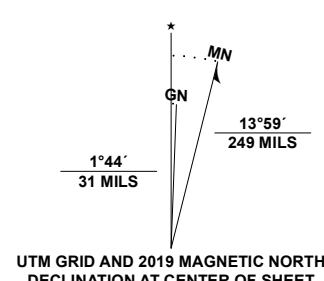
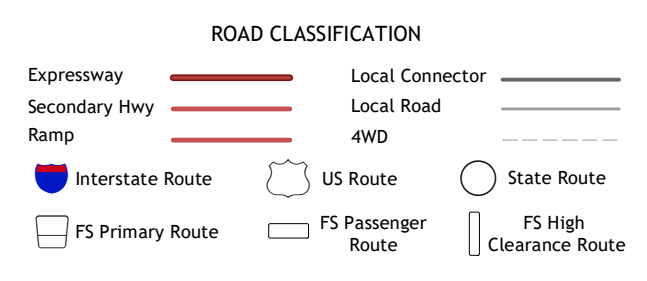


Produced by the United States Geological Survey

North American Datum of 1983 (NAD83) World Geodetic System of 1984 (WGS84) Projection and 1 000-meter grid/Universal Transverse Mercator, Zone 10T This map is not a legal document. Boundaries may be generalized for this map scale. Private lands within government reservations may not be shown. Obtain permission before entering private lands.



ADJOINING QUADRANGLES table with 8 cells containing numbers 1-8 and corresponding place names like Shoestring Butte, Clover Flat, Valley Falls, Cox Flat, Crooked Creek Valley, Drews Gap, Lakeview Airport, Lakeview.



Check with local Forest Service unit for current travel conditions and restrictions.

BIG BALDY, OR 2020



NSN 7540-01-603-9371 USGS X 2 4 K 6 2 4