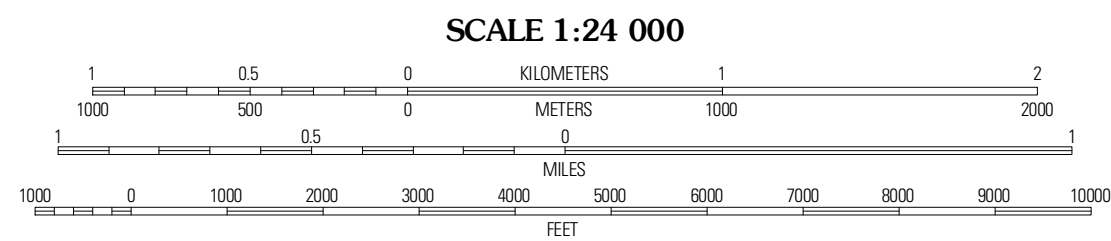
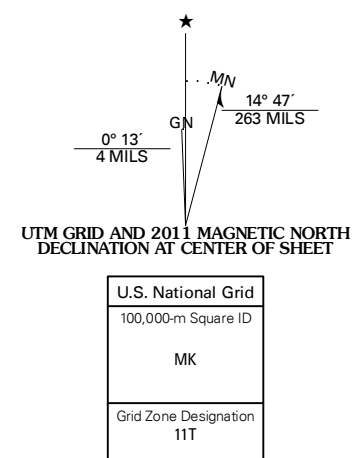


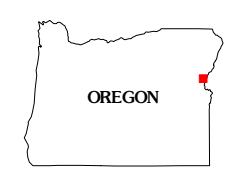
Produced by the United States Geological Survey  
 North American Datum of 1983 (NAD83)  
 World Geodetic System of 1984 (WGS84). Projection and  
 1 000-meter grid: Universal Transverse Mercator, Zone 11T  
 10 000-foot ticks: Oregon Coordinate System of 1983 (north  
 zone)

Imagery.....NAIP, August 2009  
 Roads.....©2006-2010 Tele Atlas  
 Names.....GNIS, 2010  
 Hydrography.....National Hydrography Dataset, 2009  
 Contours.....National Elevation Dataset, 2000  
 Boundaries.....Census, IBWC, BC, USGS, 1972 - 2010



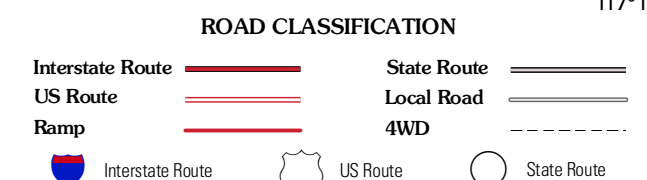
CONTOUR INTERVAL 40 FEET  
 NORTH AMERICAN VERTICAL DATUM OF 1988

This map was produced to conform with version 0.5.10  
 of the USGS US Topo Product Standard.  
 A metadata file associated with this product is draft version 0.5.16



QUADRANGLE LOCATION

Lawrence Creek	Little Lookout Mountain	Daly Creek
Darkee	Big Lookout Mountain	Conner Creek
Rye Valley	Lane	Henley Basin



**BIG LOOKOUT MOUNTAIN, OR**  
 2011

ADJOINING 7.5' QUADRANGLES