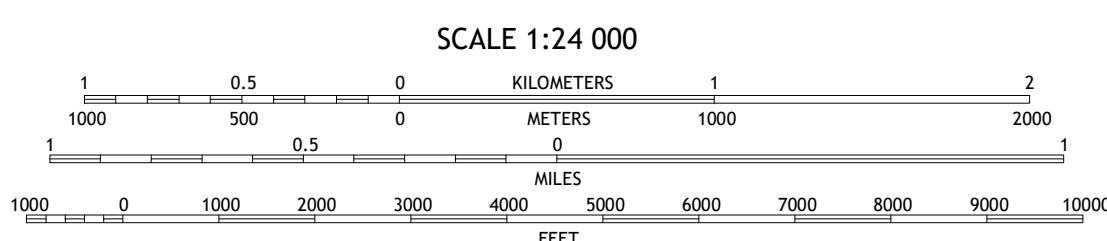



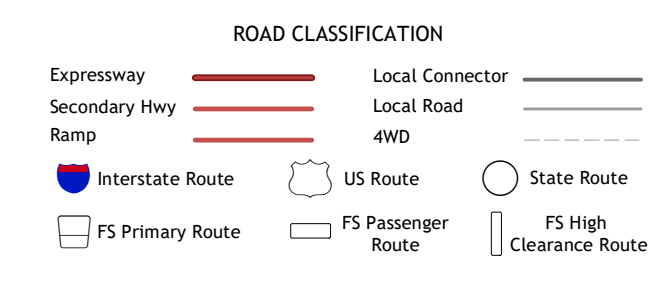
Produced by the United States Geological Survey
North American Datum of 1983 (NAD83)
World Geodetic System of 1984 (WGS84). Projection and 1 000-meter grid-Universal Transverse Mercator, Zone 11T
This map is not a legal document. Boundaries may be generalized for this map scale. Private lands within government reservations may not be shown. Obtain permission before entering private lands.



ADJOINING QUADRANGLES

1	2	3
4	5	6
7	8	

1 Paradise
2 Teepees Butte
3 Jim Creek Butte
4 Table Mountain
5 Poison Point
6 Roberts Butte
7 Greenwood Butte
8 Zumwalt



Check with local Forest Service unit for current trail conditions and restrictions.

BILLY MEADOWS, OR
2020

