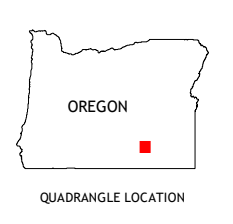
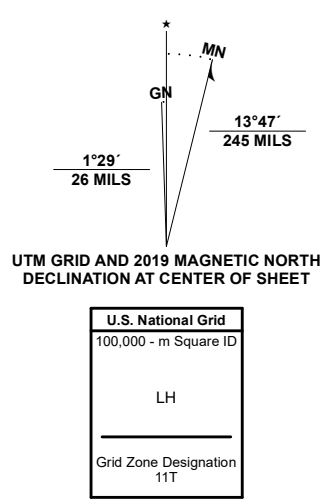


**Produced by the United States Geological Survey**  
North American Datum of 1983 (NAD83)  
World Geodetic System of 1984 (WGS84). Projection and  
1 000-meter grid/Universal Transverse Mercator, Zone 11T  
This map is not a legal document. Boundaries may be  
generalized for this map scale. Private lands within government  
reservations may not be shown. Obtain permission before  
entering private lands.

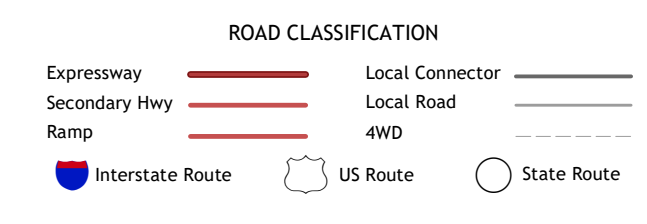
Imagery.....N.A.I.P., July 2016 - September 2016  
Roads.....U.S. Census Bureau, 2016  
Names.....GNIS, 1980-2016  
Hydrography.....National Hydrography Dataset, 1989 - 2019  
Contours.....National Elevation Dataset, 2000  
Boundaries.....Multiple sources; see metadata file 2017 - 2018  
Public Land Survey System.....BLM, 2019  
Wetlands.....FWS National Wetlands Inventory 1983



ADJOINING QUADRANGLES

1	2	3
4	5	6
7	8	

1 Duhalme Flat West  
2 Duhalme Flat East  
3 Walls Lake  
4 Murphy Waterholes NE  
5 Butler Hill  
6 Guano Reservoir  
7 Blitzen SW  
8 Blitzen



**BLITZEN NW, OR**  
2020

