U.S. DEPARTMENT OF THE INTERIOR
U.S. GEOLOGICAL SURVEY

**BLUE RIVER QUADRANGLE**
OREGON
7.5-MINUTE SERIES

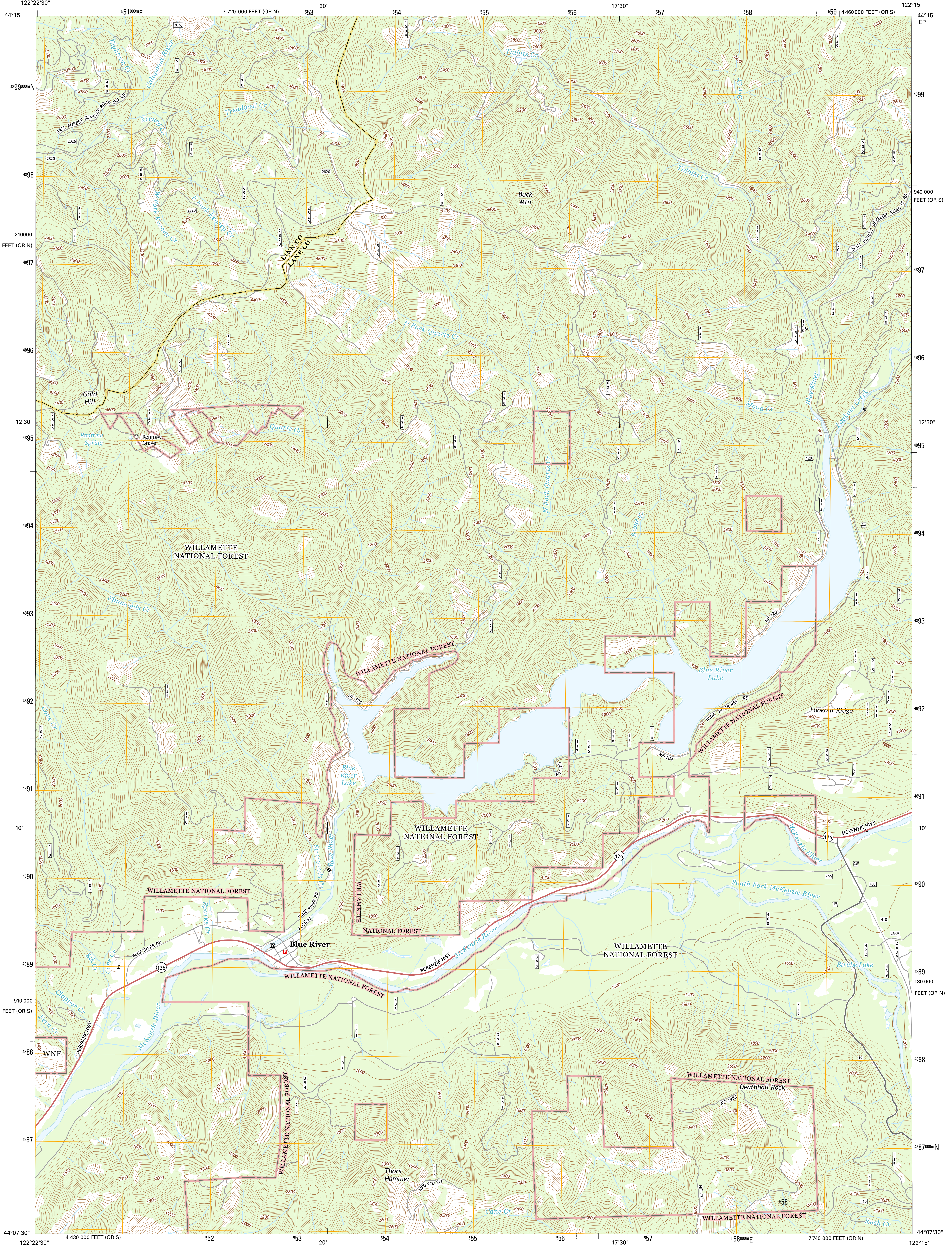
122°22'30"
44°15'
551000mE
7 720 000 FEET (OR N)
553
20'
554
555
556
17'30"
557
558
559
4 460 000 FEET (OR S)
122°15'
44°15'
EP
4899000mN
4898
210000
FEET (OR N)
4897
4896
12'30"
4895
4894
4893
4892
4891
10'
4890
4889
910 000
FEET (OR S)
4888
4887
940 000
FEET (OR S)
180 000
FEET (OR N)
4887000mN
44°07'30"
122°22'30"
4 430 000 FEET (OR S)
552
558000mE
7 740 000 FEET (OR N)
Eighteen Cr
Calapooia River
NATL FOREST DEVELOP ROAD 490 RD
Keeney Cr
Treadwell Cr
W Fork Keeney Cr
E Fork Keeney Cr
LINN CO
LANE CO
Tidbits Cr
Ore Cr
Buck Mtn
NATL FOREST DEVELOP ROAD 15 RD
N Fork Quartz Cr
Gold Hill
Renfrew Spring
Renfrew Grave
Quartz Cr
N Fork Quartz Cr
Scout Cr
Mona Cr
Blue River
Lookout Creek
WILLAMETTE NATIONAL FOREST
Simmonds Cr
Cone Cr
NF-126
NF-120
NF-104
NF-105
Blue River Lake
BLUE RIVER RES RD
Lookout Ridge
McKenzie River
MCKENZIE HWY
126
South Fork McKenzie River
Simmonds Cr
Blue River
BLUE RIVER RD
ROSE ST
Sparks Cr
BLUE RIVER DR
Elk Cr
Blue River
Strube Lake
Clapper Cr
Fern Cr
WNF
Deathball Rock
NF-1986
Thors Hammer
NFD 410 RD
NF-131
Cane Cr
Rush Cr
2026
2820
490
510
520
515
686
692
675
682
545
550
560
565
1509
1510
124
126
128
131
125
130
107
110
104
102
100
101
116
114
110
117
105
120
133
150
124
123
15
143
134
130
180
505
502
500
501
532
829
621
622
610
611
612
615
728
115
216
215
198
210
212
211
1501
065
060
050
19
400
403
410
2639
422
439
408
398
401
402
394
395
396
399
410
415
416
Contour intervals 1200 to 4800

**Produced by the United States Geological Survey**
North American Datum of 1983 (NAD83)
World Geodetic System of 1984 (WGS84). Projection and
1 000-meter grid: Universal Transverse Mercator, Zone 10T
10 000-foot ticks: Oregon Coordinate System of 1983 (south and north zones)

This map is not a legal document. Boundaries may be generalized for this map scale. Private lands within government reservations may not be shown. Obtain permission before entering private lands.

| | |
|---|---|
| Imagery | NAIP, July 2012 |
| Roads | HERE, ©2013 |
| Roads within US Forest Service Lands | FSTopo Data with limited Forest Service updates, 2013 |
| Names | GNIS, 2013 |
| Hydrography | National Hydrography Dataset, 2012 |
| Contours | National Elevation Dataset, 1999 |
| Boundaries | Multiple sources; see metadata file 1972 - 2013 |
| Public Land Survey System | BLM, 2011 |

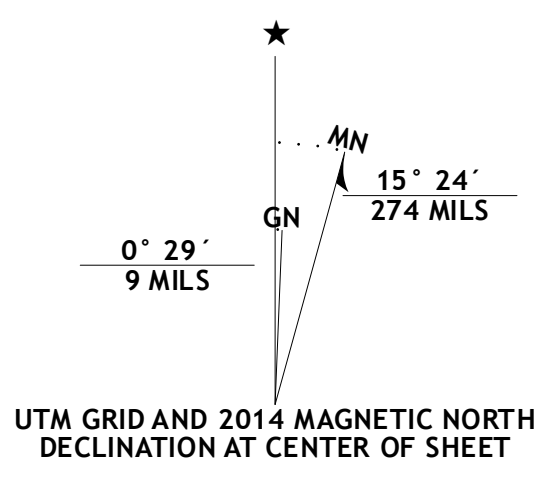
★
MN
GN
15° 24´
274 MILS
0° 29´
9 MILS

UTM GRID AND 2014 MAGNETIC NORTH
DECLINATION AT CENTER OF SHEET

| U.S. National Grid |
|---|
| 100,000-m Square ID |
| EP |
| Grid Zone Designation |
| 10T |

**SCALE 1:24 000**

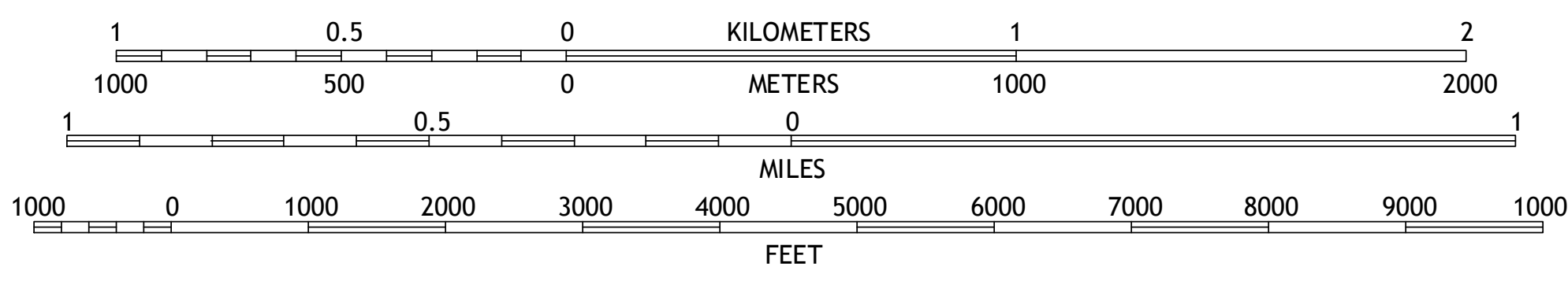
1
0.5
0
1
2
KILOMETERS
1000
500
0
1000
2000
METERS
1
0.5
0
1
MILES
1000
0
1000
2000
3000
4000
5000
6000
7000
8000
9000
10000
FEET

CONTOUR INTERVAL 40 FEET
NORTH AMERICAN VERTICAL DATUM OF 1988

This map was produced to conform with the
National Geospatial Program US Topo Product Standard, 2011.
A metadata file associated with this product is draft version 0.6.16

QUADRANGLE LOCATION

| | | |
|---|---|---|
| 1 | 2 | 3 |
| 4 | | 5 |
| 6 | 7 | 8 |

- 1 Swamp Mountain
- 2 Tidbits Mountain
- 3 Carpenter Mountain
- 4 Mount Hagan
- 5 McKenzie Bridge
- 6 Nimrod
- 7 Harvey Mountain
- 8 Cougar Reservoir

ADJOINING QUADRANGLES

ROAD CLASSIFICATION

| | |
|---|---|
| Expressway | Local Connector |
| Secondary Hwy | Local Road |
| Ramp | 4WD |
| Interstate Route | US Route |
| State Route | FS Primary Route |
| FS Passenger Route | FS High Clearance Route |

Check with local Forest Service unit
for current travel conditions and restrictions.

**BLUE RIVER, OR**
**2014**

NSN. 7643016389405
NGA REF NO. USGSX24K4557