

Produced by the United States Geological Survey
North American Datum of 1983 (NAD83)
World Geodetic System of 1984 (WGS84)
Projection and 1 000-meter grid: Universal Transverse Mercator, Zone 11T
10 000-foot ticks: Oregon Coordinate System of 1983 (south zone)
This map is not a legal document. Boundaries may be generalized for this map scale. Private lands within government reservations may not be shown. Obtain permission before entering private lands.
Imagery: N.A.I.P., July 2012
Roads: HERE, ©2013
Names: G.N.S., 2013
Hydrography: National Hydrography Dataset, 2012
Contours: National Elevation Dataset, 2000
Boundaries: Multiple sources; see metadata file 1972_2013
Public Land Survey System: BLM, 2011

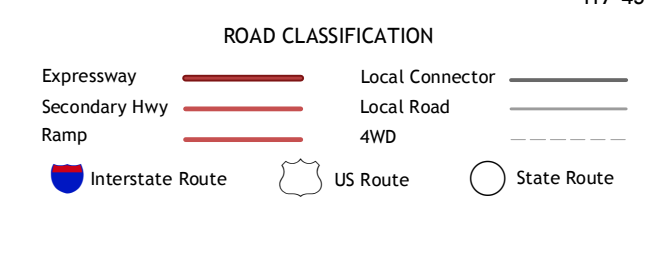
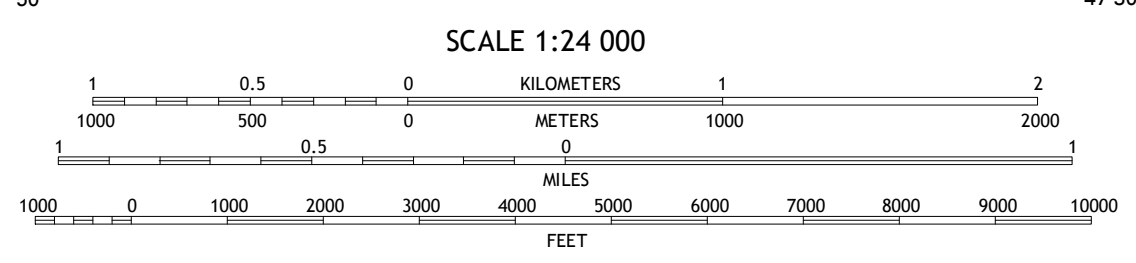
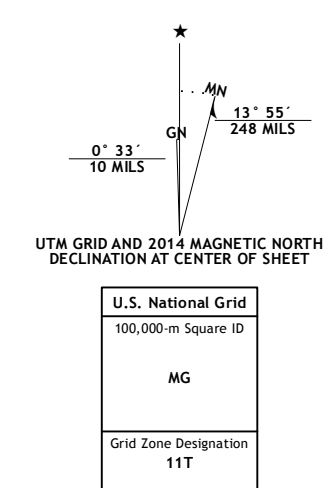


Table with 8 columns and 2 rows listing adjacent quadrangles: 1 Oregon Canyon Ranch, 2 Bowden Waterhole, 3 Jackson Summit, 4 Bretz Mine, 5 Tenmile Ranch, 6 Jordan Meadow NW, 7 Corduro Mine, 8 McDermitt.

BOGHOLE SPRING, OR 2014

