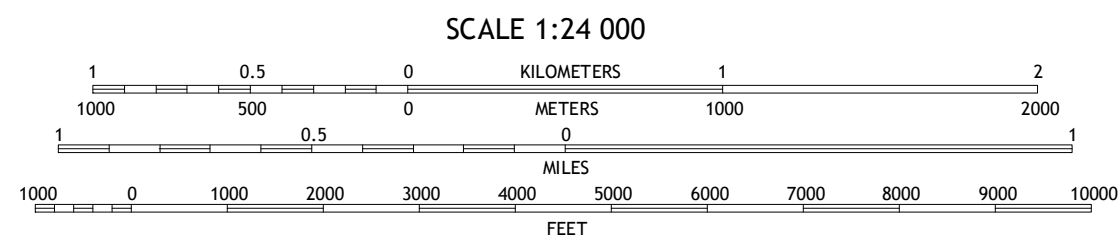


U.S. National Grid
100,000-m Square ID
EN
Grid Zone Designation
10T












CONTOUR INTERVAL 40 FEET
NORTH AMERICAN VERTICAL DATUM OF 1988

This map was produced to conform with the
National Geospatial Program US Topo Product Standard, 2011.
A metadata file associated with this product is draft version 0.6.19



ROAD CLASSIFICATION

Expressway		Local Connector	
Secondary Hwy		Local Road	
Ramp		4WD	

 Interstate Route	 US Route	 State Route
--	--	---

1	2	3
4		5
6	7	8

1 Skeleton Mountain
2 Cleveland Ridge
3 Trail
4 McConville Peak
5 Shady Cove
6 Gold Hill
7 Sams Valley
8 Eagle Point

BOSWELL MOUNTAIN, OR
2017

