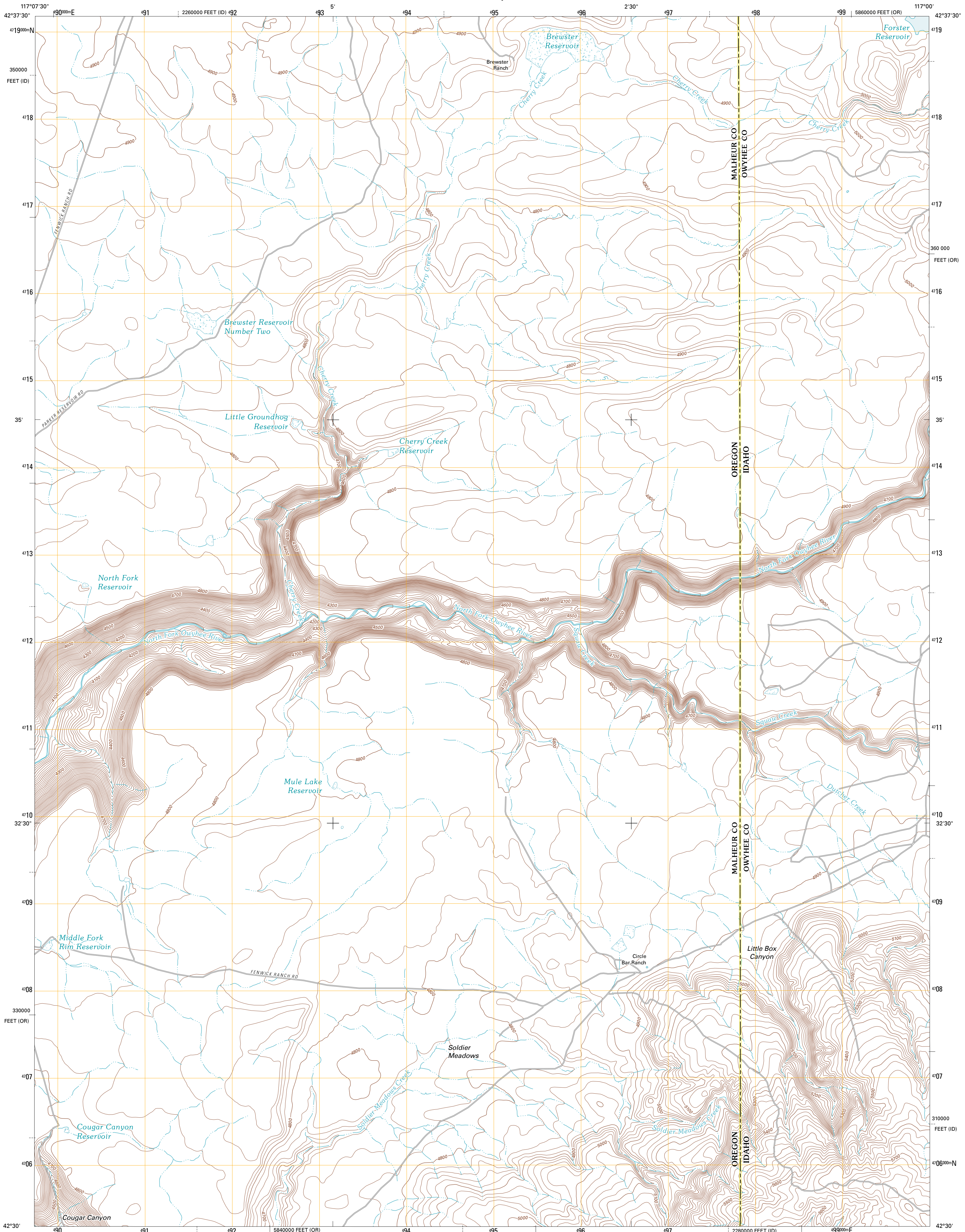




U.S. DEPARTMENT OF THE INTERIOR
U. S. GEOLOGICAL SURVEY

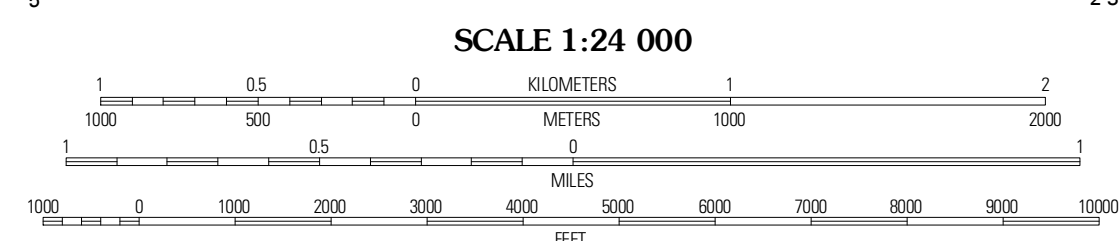
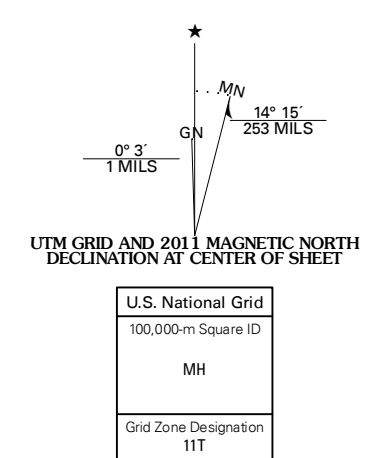


BREWSTER RESERVOIR QUADRANGLE
OREGON-IDAHO
7.5-MINUTE SERIES



Produced by the United States Geological Survey
North American Datum of 1983 (NAD83)
World Geodetic System of 1984 (WGS84). Projection and
1 000-meter grid: Universal Transverse Mercator, Zone 11T
10 000-foot ticks: Oregon Coordinate System of 1983 (south
zone), Idaho Coordinate System of 1983 (west zone)

Imagery: ©2006-2010 Terra Atlas
Roads: ©2006-2010 Terra Atlas
Names: ©2006-2010 Terra Atlas
Hydrography: National Hydrography Dataset, 2009
Contours: National Elevation Dataset, 2001
Boundaries: Census, IBWC, IBG, USGS, 1972 - 2010



Whitehorse Butte	Amber Point	Cliffs
Three Forks	Brewster Reservoir	Fairlawn
Drummond Basin	Deacon Crossing	Bedstead Ridge

ROAD CLASSIFICATION	
Interstate Route	State Route
US Route	Local Road
Ramp	4WD
Interstate Route	US Route
	State Route

CONTOUR INTERVAL 20 FEET
NORTH AMERICAN VERTICAL DATUM OF 1988

This map was produced to conform with version 0.5.10
of the USGS US Topo Product Standard.
A metadata file associated with this product is draft version 0.5.16

BREWSTER RESERVOIR, OR-ID
2011

ADJOINING 7.5 QUADRANGLES