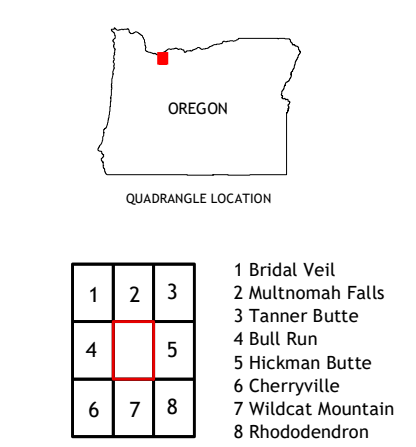
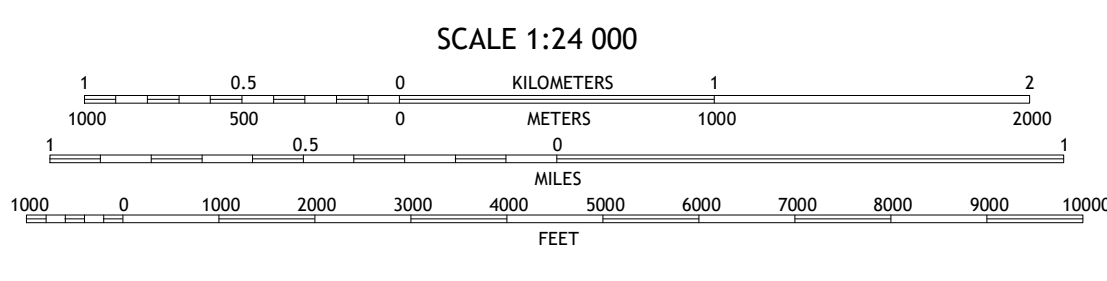



Produced by the United States Geological Survey
North American Datum of 1983 (NAD83)
World Geodetic System of 1984 (WGS84). Projection and 1 000-meter grid: Universal Transverse Mercator, Zone 10T
This map is not a legal document. Boundaries may be generalized for this map scale. Private lands within government reservations may not be shown. Obtain permission before entering private lands.

Imagery:.....N.A.P., June 2016 - September 2016
Roads:.....U.S. Census Bureau, 2016 Data
Roads within US Forest Service Lands:.....FSTopo Data with limited Forest Service updates, 2014
Names:.....GNIS, 1980-2019
Hydrography:.....National Hydrography Dataset, 2006-2013
Contours:.....National Elevation Dataset, 1999-2009
Boundaries:.....Multiple sources: see metadata file, 2017-2018
Public Land Survey System:.....BLM, 2019
Wetlands:.....FWS National Wetlands Inventory, 1981



ROAD CLASSIFICATION

- Expressway
- Secondary Hwy
- Ramp
- Interstate Route
- FS Primary Route
- Local Connector
- Local Road
- 4WD
- US Route
- FS Passenger Route
- FS High Clearance Route
- State Route
- FS High Clearance Route

Check with local Forest Service unit for current travel conditions and restrictions.

BRIGHTWOOD, OR
2020

