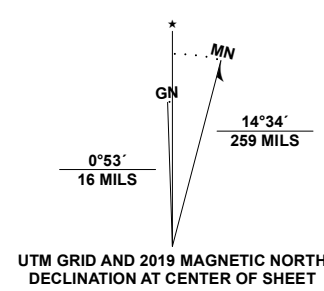




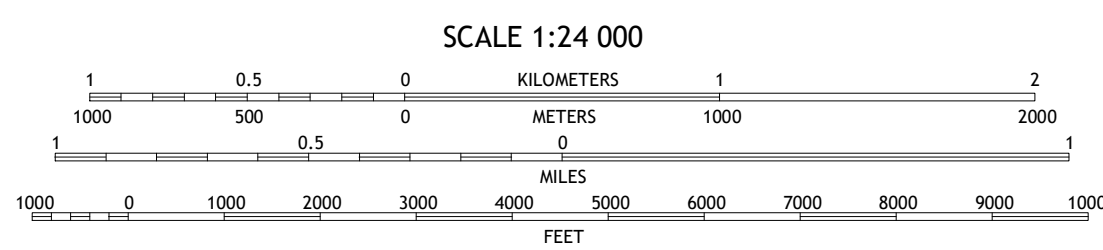

Produced by the United States Geological Survey

North American Datum of 1983 (NAD83)
World Geodetic System of 1984 (WGS84), Projection and
1 000-meter grid/Universal Transverse Mercator, Zone 10T
This map is not a legal document. Boundaries may be
generalized for this map scale. Private lands within government
reservations may not be shown. Obtain permission before
entering private lands.

Imagery.....NAIP, June 2016 - September 2016
Roads.....U.S. Census Bureau, 2016
Names.....GNIS, 1980-2019
Hydrography.....National Hydrography Dataset, 1989 - 2019
Contours.....National Elevation Dataset, 2000
Boundaries.....Multiple sources; see metadata file, 2018
Public Land Survey System.....BLM, 2019
Wetlands.....FWS National Wetlands Inventory 1988 - 2000



UTM GRID AND 2019 MAGNETIC NORTH
DECLINATION AT CENTER OF SHEET

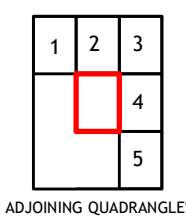


CONTOUR INTERVAL 40 FEET
NORTH AMERICAN VERTICAL DATUM OF 1988

This map was produced to conform with the
National Geospatial Program US Topo Product Standard, 2011.
A metadata file associated with this product is draft version 0.6.18

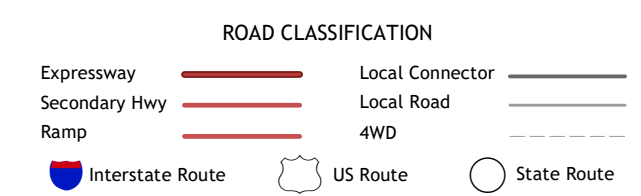


QUADRANGLE LOCATION



1 Mack Point
2 Carpentersville
3 Bosley Butte
4 Mount Emily
5 Smith River

ADJOINING QUADRANGLES



BROOKINGS, OR
2020



NSN 7540-01-603-616
USGS X 24 K 5 6 1 9
NSA REF. NO. USGS X 24 K 5 6 1 9