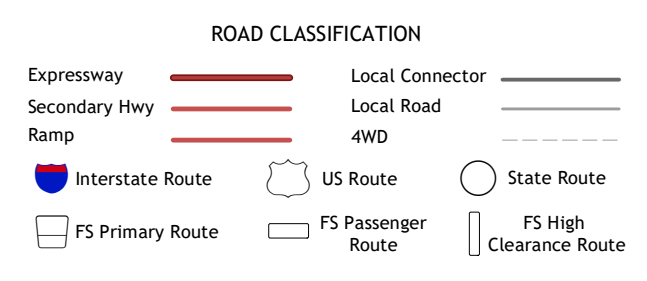
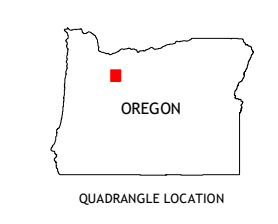
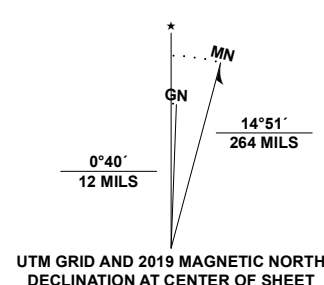


Produced by the United States Geological Survey
North American Datum of 1983 (NAD83)
World Geodetic System of 1984 (WGS84). Projection and 1 000-meter grid-Universal Transverse Mercator, Zone 10T
This map is not a legal document. Boundaries may be generalized for this map scale. Private lands within government reservations may not be shown. Obtain permission before entering private lands.



ADJOINING QUADRANGLES

1	2	3
4	5	6
7	8	9

1 Wanderers Peak
2 Fish Creek Mountain
3 Mount Mitchell
4 Bagby Hot Springs
5 Mount Lowe
6 Battle Ax
7 Mother Lode Mountain
8 Breitenbush Hot Springs

Check with local Forest Service unit for current travel conditions and restrictions.
BULL OF THE WOODS, OR
2020

