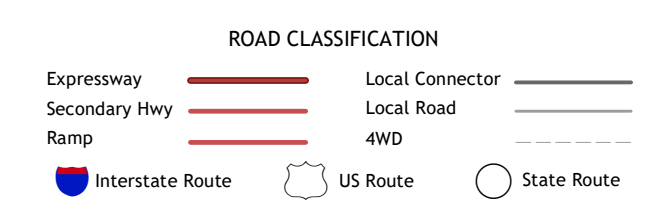
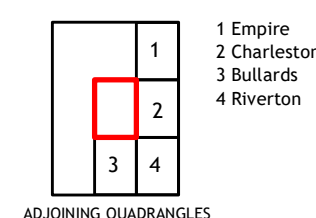
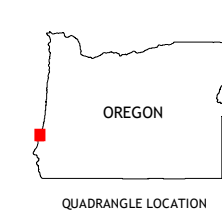
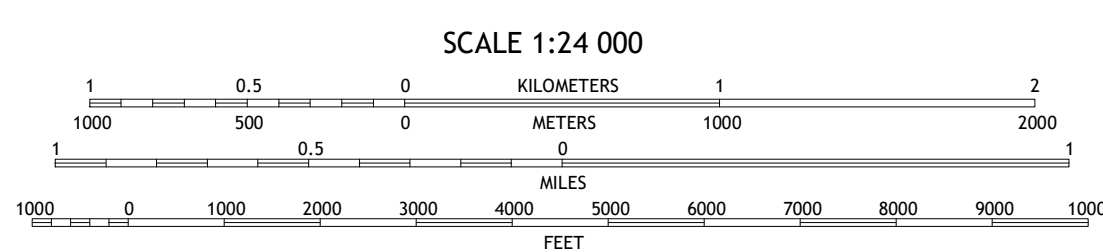



Produced by the United States Geological Survey
 North American Datum of 1983 (NAD83)
 World Geodetic System of 1984 (WGS84), Projection and
 1 000-meter grid/Universal Transverse Mercator, Zone 10T
 This map is not a legal document. Boundaries may be
 generalized for this map scale. Private lands within government
 reservations may not be shown. Obtain permission before
 entering private lands.

Imagery.....NAIP, June 2016 - September 2016
 Roads.....U.S. Census Bureau, 2016
 Names.....GNIS, 1980 - 2016
 Hydrography.....National Hydrography Dataset, 2004 - 2020
 Contours.....National Elevation Dataset, 1999
 Boundaries.....Multiple sources; see metadata file, 2018
 Public Land Survey System.....BLM, 2019
 Wetlands.....FWS National Wetlands Inventory 1982 - 2011



SCALE 1:24 000
 CONTOUR INTERVAL 40 FEET
 NORTH AMERICAN VERTICAL DATUM OF 1988
 This map was produced to conform with the
 National Geospatial Program US Topo Product Standard, 2011.
 A metadata file associated with this product is draft version 0.6.18

