

Produced by the United States Geological Survey North American Datum of 1983 (NAD83) World Geodetic System of 1984 (WGS84) Projection and 1 000-meter grid-Universal Transverse Mercator, Zone 10T This map is not a legal document. Boundaries may be generalized for this map scale. Private lands within government reservations may not be shown. Obtain permission before entering private lands.

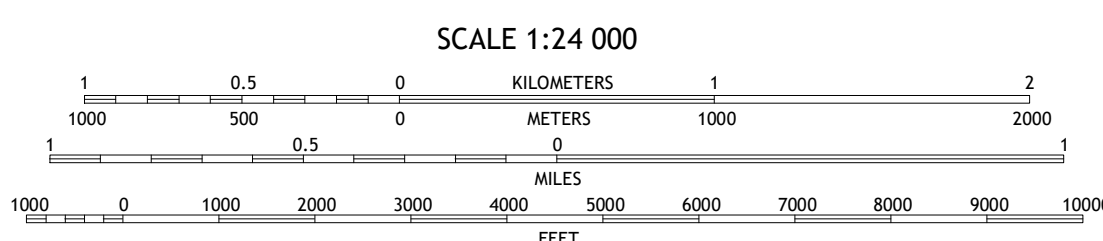
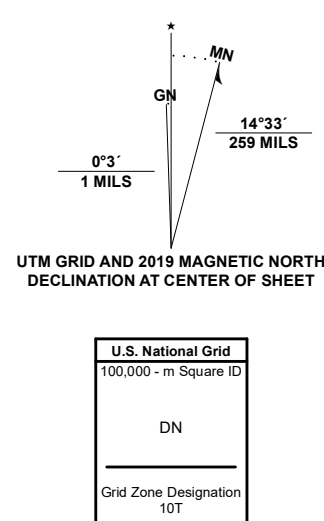
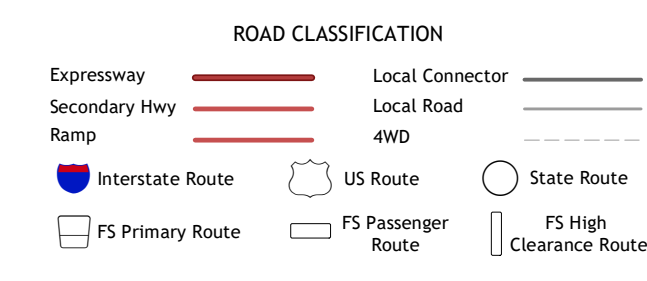


Table with 2 columns: U.S. National Grid (1-8) and Adjoining Quadrangles (1-8).



Check with local Forest Service unit for current travel conditions and restrictions. CEDAR SPRINGS MOUNTAIN, OR 2020

