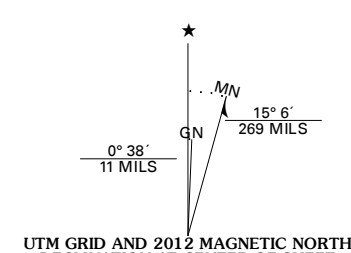
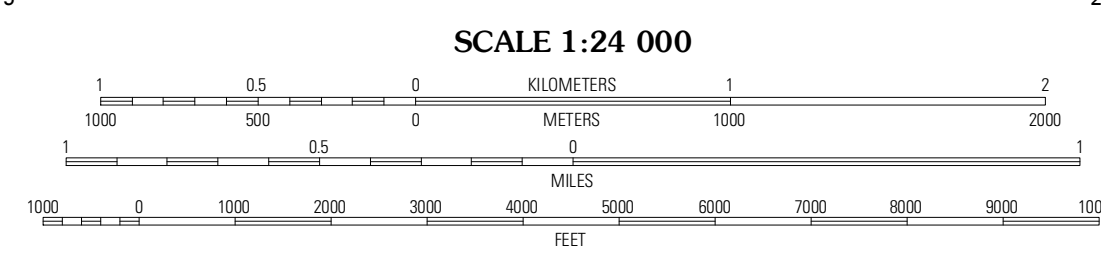


Produced by the United States Geological Survey
North American Datum of 1983 (NAD83)
World Geodetic System of 1984 (WGS84). Projection and
1 000-meter grid: Universal Transverse Mercator, Zone 10T
10 000-foot ticks: Oregon Coordinate System of 1983 (south
zone), California Coordinate System of 1983 (zone 1)

Imagery.....NAIP, July 2009
Roads.....©2006-2011 TomTom
Roads within US Forest Service Lands.....FST Date
with limited Forest Service updates, 2009
Names.....GNIS, 2011
Hydrography.....National Hydrography Dataset, 2009
Contours.....National Elevation Dataset, 2000
Boundaries.....Census, IBWC, IBC, USGS, 1972-2010



U.S. National Grid
100,000m Square ID
EM
Grid Zone Designation
10T

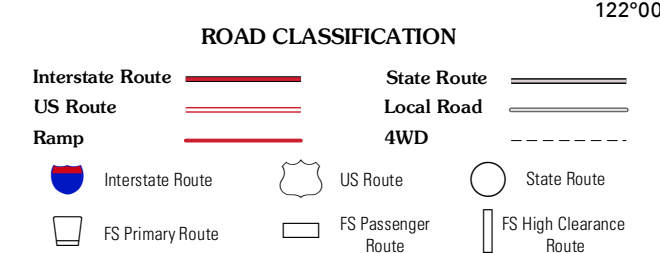


CONTOUR INTERVAL 20 FEET
NORTH AMERICAN VERTICAL DATUM OF 1988
This map was produced to conform with the
National Geospatial Program US Topo Product Standard, 2011.
A metadata file associated with this product is draft version 0.6.1



QUADRANGLE LOCATION

Surveyor Mountain	Spencer Creek	Keno
Mule Hill	Chicken Hills	Hanker Mountain
Secret Spring Mountain	Sams Neck	Dorris



Check with local Forest Service unit
for current travel conditions and restrictions.

CHICKEN HILLS, OR-CA
2012

ADJOINING 7.5' QUADRANGLES