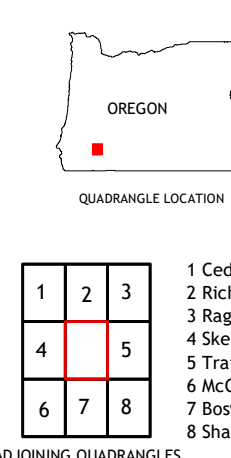
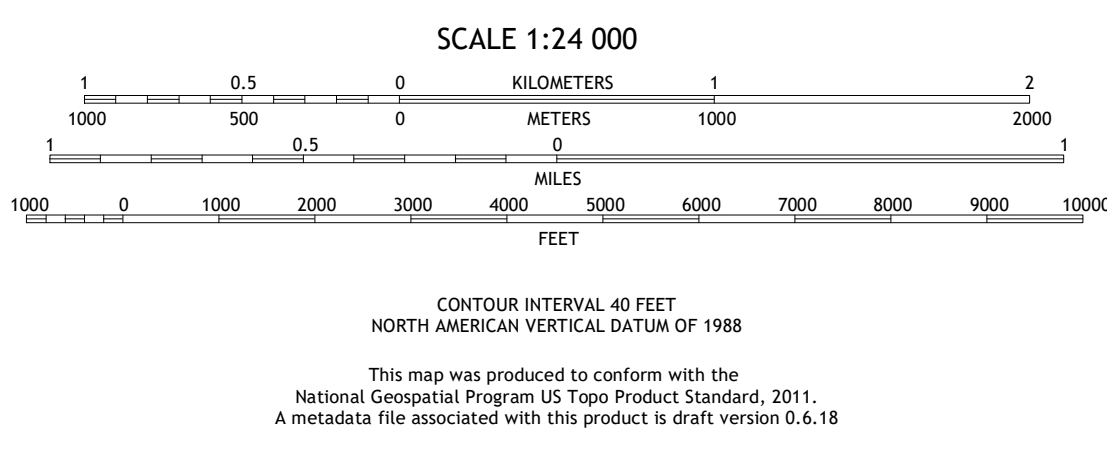
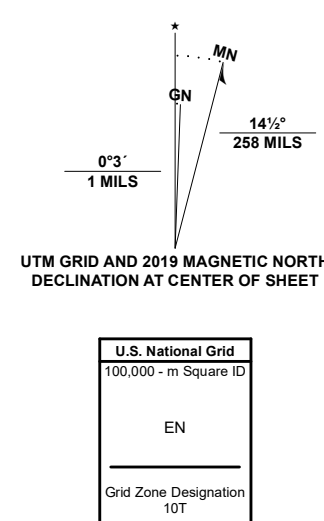


Produced by the United States Geological Survey
North American Datum of 1983 (NAD83)
World Geodetic System of 1984 (WGS84). Projection and
1 000-meter grid/Universal Transverse Mercator, Zone 10T
This map is not a legal document. Boundaries may be
generalized for this map scale. Private lands within government
reservations may not be shown. Obtain permission before
entering private lands.

Images:.....N.A.P., June 2016 - September 2016
Roads:.....U.S. Census Bureau, 2016
Roads within US Forest Service Lands:.....FSTopo
Data with limited Forest Service updates, 2014
Names:.....GNIS, 1980 - 2014
Hydrography:.....National Hydrography Dataset, 1899 - 2020
Contours:.....National Elevation Dataset, 1999
Boundaries:.....Multiple sources: see metadata file 2017 - 2018
Public Land Survey System:.....BLM, 2019
Wetlands:.....FWS National Wetlands Inventory 1974 - 1982



1	2	3	1 Cedar Springs Mountain
4	5	2 Richter Mountain	3 Ragsdale Butte
6	7	4 Skeleton Mountain	5 Trail
		6 McConville Peak	7 Boswell Mountain
		8 Shady Cove	

ADJOINING QUADRANGLES

