

Produced by the United States Geological Survey
North American Datum of 1983 (NAD83)
World Geodetic System of 1984 (WGS84), Projection and 1 000-meter grid: Universal Transverse Mercator, Zone 11T
10 000-foot ticks: Oregon Coordinate System of 1983 (south zone)
This map is not a legal document. Boundaries may be generalized for this map scale. Private lands within government reservations may not be shown. Obtain permission before entering private lands.

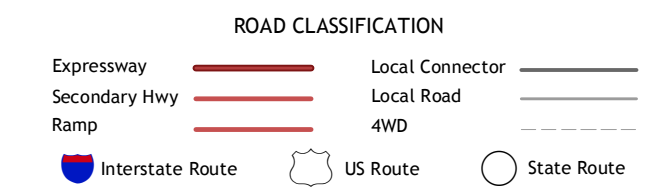
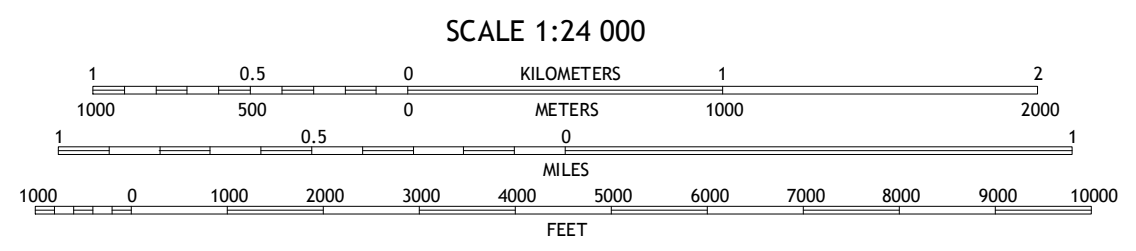
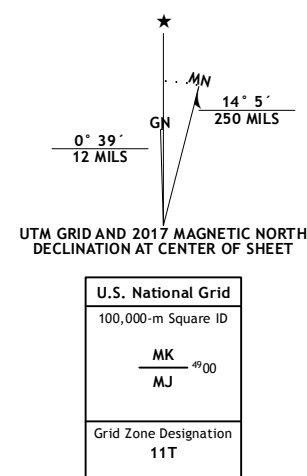


Table with 3 columns and 8 rows listing adjacent quadrangles: 1 Eldorado Pass, 2 Ironside, 3 Cow Valley West, 4 De Bord Peaks, 5 Scratch Post Butte, 6 Hunter Mountain, 7 Little Juniper Spring, 8 Log Creek.

CLOVER CREEK RANCH, OR 2017

