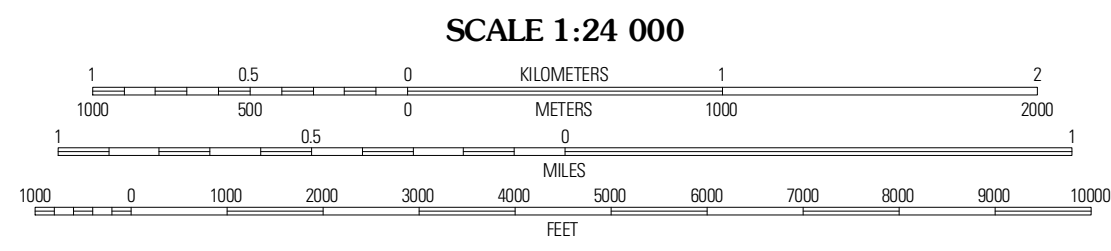
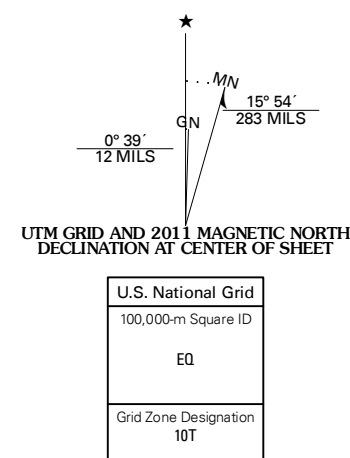


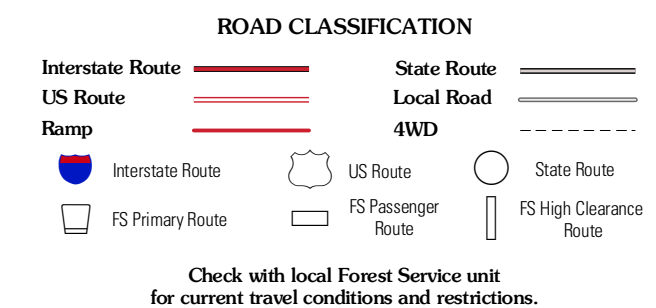
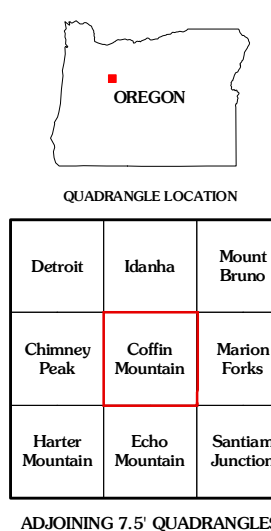
Produced by the United States Geological Survey
 North American Datum of 1983 (NAD83)
 World Geodetic System of 1984 (WGS84). Projection and
 1 000-meter grid: Universal Transverse Mercator, Zone 10T
 10 000-foot ticks: Oregon Coordinate System of 1983 (north
 zone)

Imagery:.....NAP, June 2009
 Roads:.....©2006-2010 Tele Atlas
 Roads within US Forest Service Lands:.....FSTopo Data
 with limited Forest Service updates, 2009
 Names:.....GNIS, 2010
 Hydrography:.....National Hydrography Dataset, 2009
 Contours:.....National Elevation Dataset, 1999
 Boundaries:.....Census, IBWC, IBC, USGS, 1972 - 2010



CONTOUR INTERVAL 40 FEET
 NORTH AMERICAN VERTICAL DATUM OF 1988

This map was produced to conform with version 0.5.10
 of the USGS US Topo Product Standard.
 A metadata file associated with this product is draft version 0.5.16



COFFIN MOUNTAIN, OR
 2011

Check with local Forest Service unit
 for current travel conditions and restrictions.