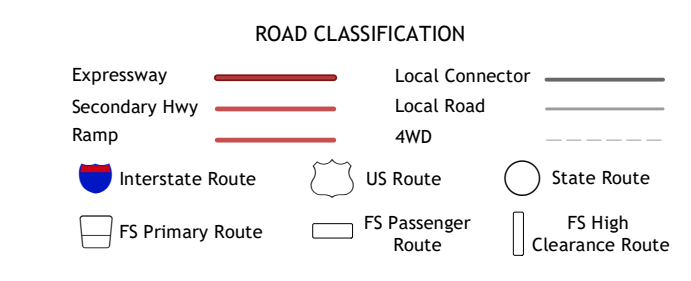
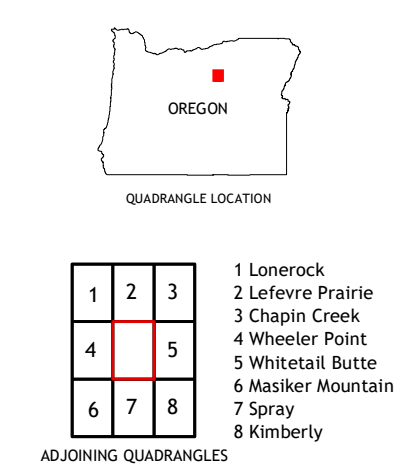



Produced by the United States Geological Survey
North American Datum of 1983 (NAD83)
World Geodetic System of 1984 (WGS84) - Projection and 1 000-meter grid/Universal Transverse Mercator, Zone 11T
This map is not a legal document. Boundaries may be generalized for this map scale. Private Lands within government reservations may not be shown. Obtain permission before entering private lands.

Imagery:.....N.A.P., June 2016 - September 2016
Roads:.....U.S. Census Bureau, 2016
Roads within US Forest Service Lands:.....FSTopo Data with limited Forest Service updates, 2014
Names:.....GNS, 1980 - 2015
Hydrography:.....National Hydrography Dataset, 1999 - 2019
Contours:.....National Elevation Dataset, 1999 - 2000
Boundaries:.....Multiple sources: see metadata file, 2017 - 2018
Public Land Survey System:.....BLM, 2019
Wetlands:.....FWS National Wetlands Inventory, 1981



Check with local Forest Service unit for current travel conditions and restrictions.

COLLINS BUTTE, OR
2020

