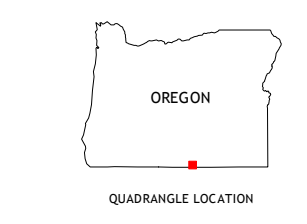
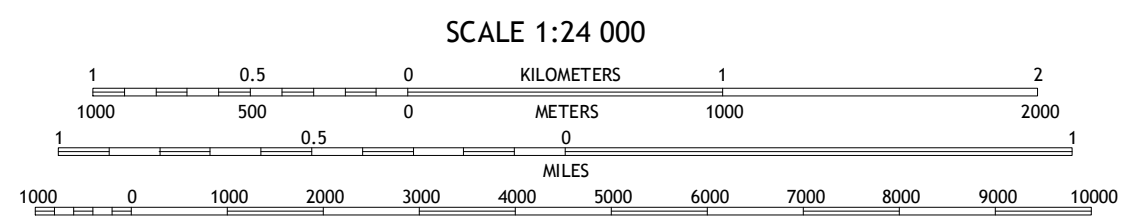
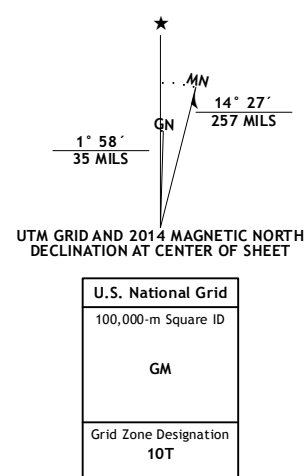


Produced by the United States Geological Survey North American Datum of 1983 (NAD83) World Geodetic System of 1984 (WGS84). Projection and 1 000-meter grid: Universal Transverse Mercator, Zone 10T 10 000-foot ticks: Oregon Coordinate System of 1983 (south zone)



ROAD CLASSIFICATION

Expressway	Local Connector
Secondary Hwy	Local Road
Ramp	4WD
Interstate Route	US Route
FS Primary Route	FS Passenger Route
	FS High
	State Route
	Clearance Route

ADJOINING QUADRANGLES

1	2	3
4	5	6
7	8	

Check with local Forest Service unit for current travel conditions and restrictions.

COLLINS RIM, OR 2014

