

Produced by the United States Geological Survey North American Datum of 1983 (NAD83) World Geodetic System of 1984 (WGS84)...

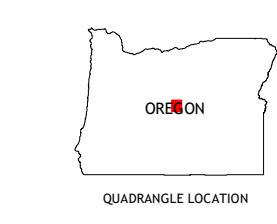
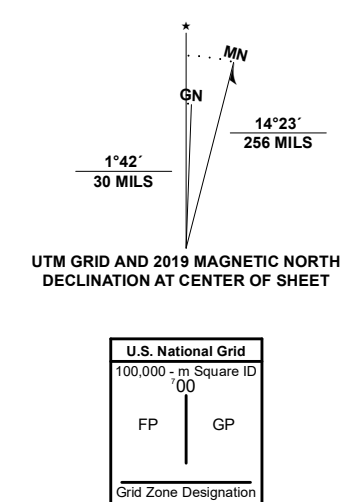
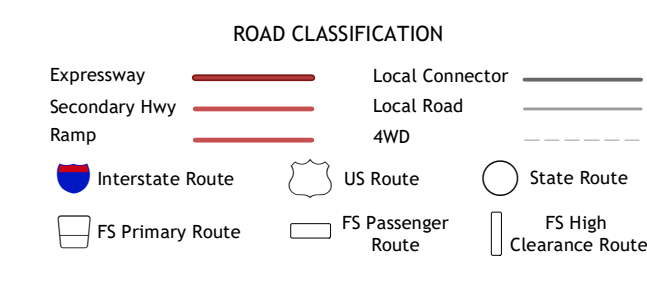


Table with 8 columns and 8 rows listing spot heights for various landmarks like Eagle Rock, Pilot Butte, Alkali Flat, etc.



Check with local Forest Service unit for current travel conditions and restrictions. CONANT BASIN, OR 2020

