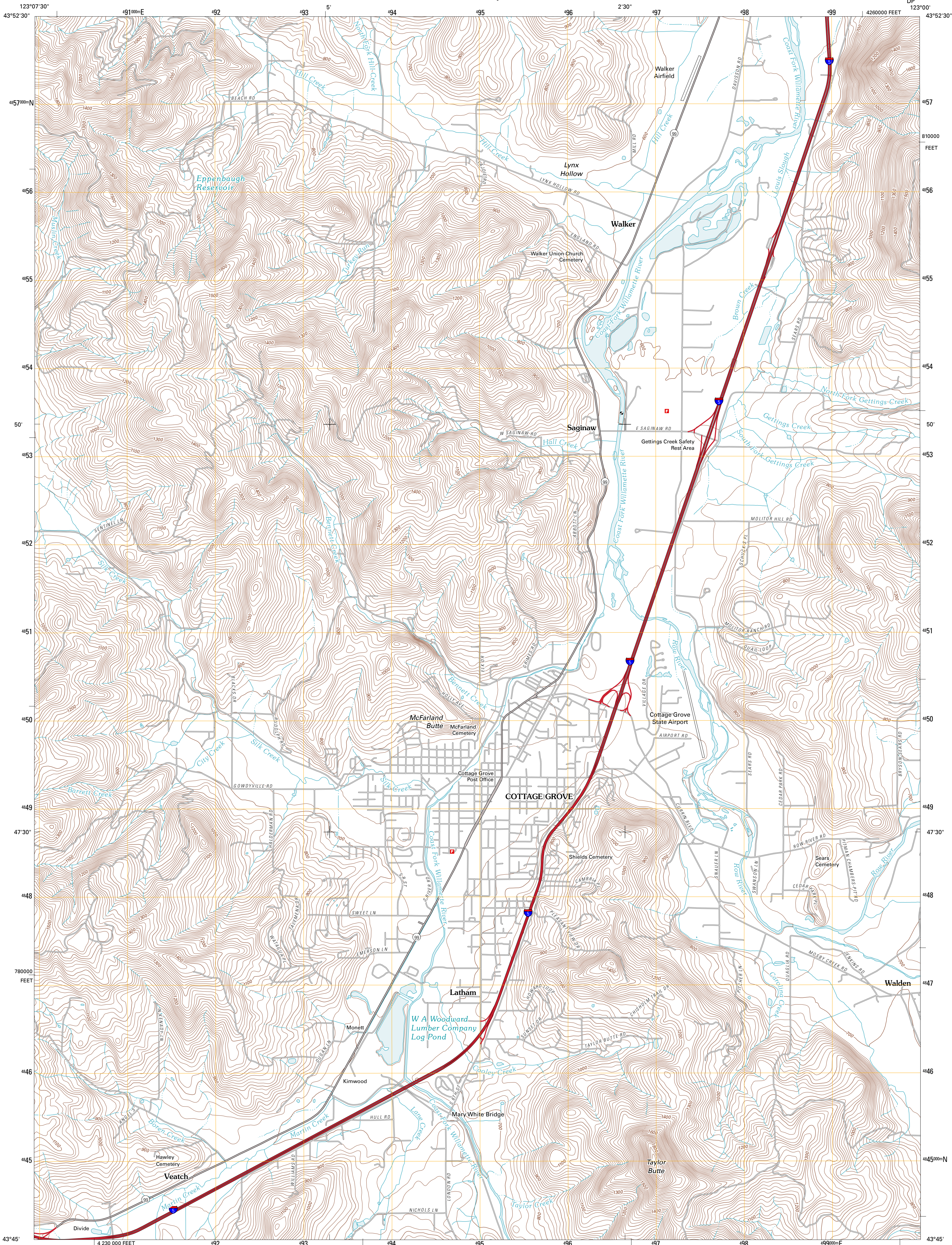




U.S. DEPARTMENT OF THE INTERIOR  
U. S. GEOLOGICAL SURVEY

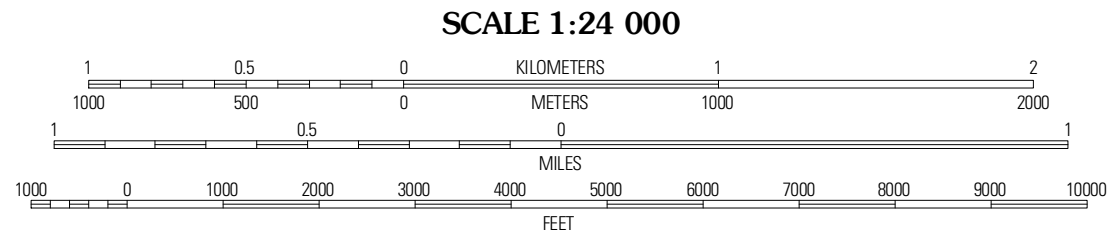
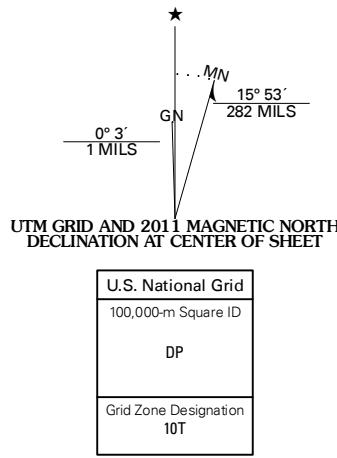


COTTAGE GROVE QUADRANGLE  
OREGON-LANE CO.  
7.5-MINUTE SERIES



Produced by the United States Geological Survey  
North American Datum of 1983 (NAD83)  
World Geodetic System of 1984 (WGS84). Projection and  
1 000-meter grid: Universal Transverse Mercator, Zone 10T  
10 000-foot ticks: Oregon Coordinate System of 1983 (south  
zone)

Imagery.....NAIP, June 2009  
Roads.....©2006-2010 Tide Atlas  
Names.....GNS, 2010  
Hydrography.....National Hydrography Dataset, 2009  
Contours.....National Elevation Dataset, 1999  
Boundaries.....Census, IBWC, IBC, USGS, 1972 - 2010



CONTOUR INTERVAL 20 FEET  
NORTH AMERICAN VERTICAL DATUM OF 1988  
This map was produced to conform with version 0.5.10  
of the USGS US Topo Product Standard.  
A metadata file associated with this product is draft version 0.5.16



|               |                          |                  |
|---------------|--------------------------|------------------|
| Fox<br>Hollow | Creswell                 | Jasper           |
| Lorane        | Cottage<br>Grove         | Dorena<br>Lake   |
| Curtin        | Cottage<br>Grove<br>Lake | Blue<br>Mountain |

| ROAD CLASSIFICATION |             |             |
|---------------------|-------------|-------------|
| Interstate Route    | State Route | Local Road  |
| US Route            | 4WD         |             |
| Ramp                |             |             |
| Interstate Route    | US Route    | State Route |

COTTAGE GROVE, OR  
2011