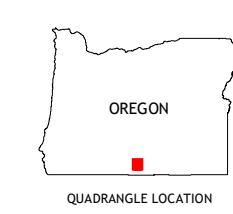
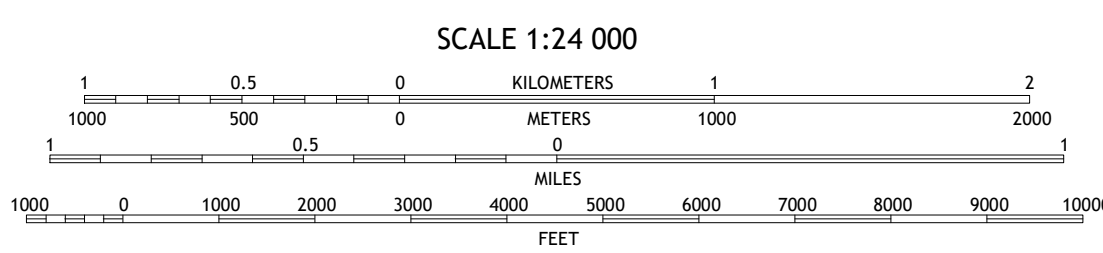

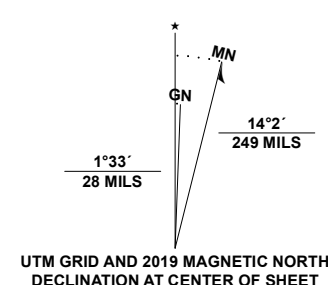


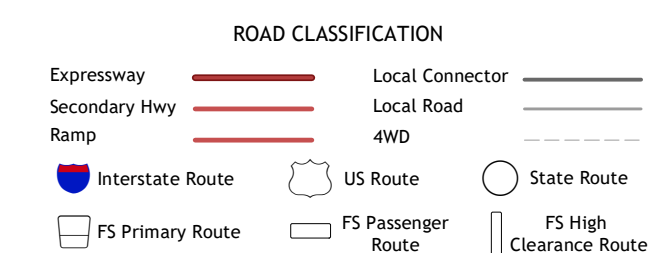
Produced by the United States Geological Survey

North American Datum of 1983 (NAD83) World Geodetic System of 1984 (WGS84) Projection and 1 000-meter grid/Universal Transverse Mercator, Zone 10T This map is not a legal document. Boundaries may be generalized for this map scale. Private lands within government reservations may not be shown. Obtain permission before entering private lands.

Imagery: NAIIP, June 2016 - September 2016 Roads: U.S. Census Bureau, Not Available Roads within US Forest Service Lands: FSTopo Data with limited Forest Service updates, 2014 Names: GNIS, 1980 - 2013 Hydrography: National Hydrography Dataset, 1899 - 2019 Contours: National Elevation Dataset, 1999 Boundaries: Multiple sources; see metadata file 2017 - 2018 Public Land Survey System: BLM, 2019 Wetlands: FWS National Wetlands Inventory 1982



ADJOINING QUADRANGLES table with 8 quadrangles listed: 1 Gearhart Mountain, 2 Coleman Point, 3 Shoerstring Butte, 4 Quartz Valley, 5 Coa Flat, 6 Arkansas Flat, 7 Drews Reservoir, 8 Drews Gap



Check with local Forest Service unit for current travel conditions and restrictions.

COUGAR PEAK, OR 2020

