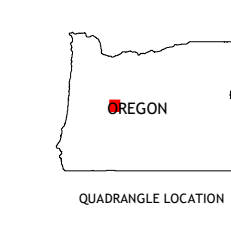
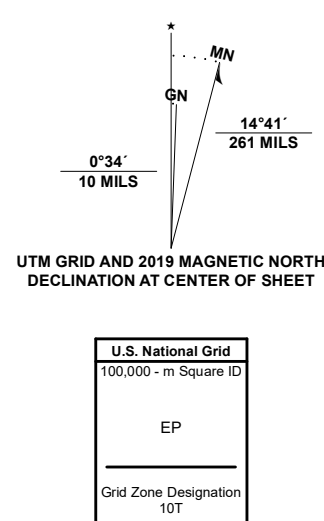


Produced by the United States Geological Survey
North American Datum of 1983 (NAD83)
World Geodetic System of 1984 (WGS84). Projection and
1 000-meter grid: Universal Transverse Mercator, Zone 10T
This map is not a legal document. Boundaries may be
generalized for this map scale. Private lands within government
reservations may not be shown. Obtain permission before
entering private lands.

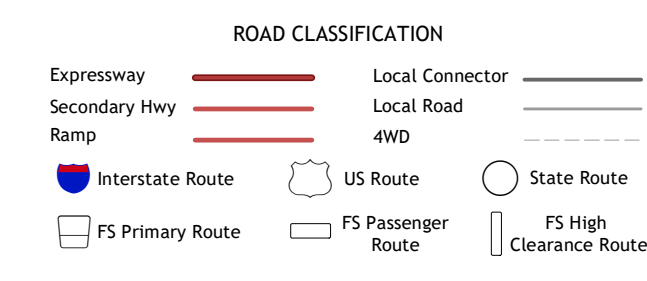
Imagery:.....NAIP, June 2016 - September 2016
Roads:.....U.S. Census Bureau, Not Available
Roads within US Forest Service Lands:.....FSTopo Data
with limited Forest Service updates, 2014
Names:.....GNS, 1979 - 2019
Hydrography:.....National Hydrography Dataset, 2003 - 2020
Contours:.....National Elevation Dataset, 1999
Boundaries:.....Multiple sources; see metadata file, 2019
Public Land Survey System:.....BLM, 2019
Wetlands:.....FWS National Wetlands Inventory, 1982



ADJOINING QUADRANGLES

1	2	3
4	5	6
7	8	

- Blue River
- McKenzie Bridge
- Belknap Springs
- Harvey Mountain
- French Mountain
- Sardine Butte
- Grasshopper Mountain
- Chuckney Mountain



Check with local Forest Service unit
for current travel conditions and restrictions.

COUGAR RESERVOIR, OR
2020

