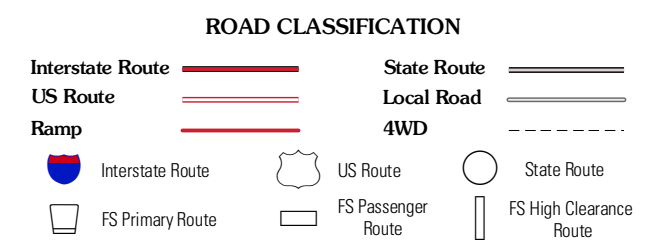
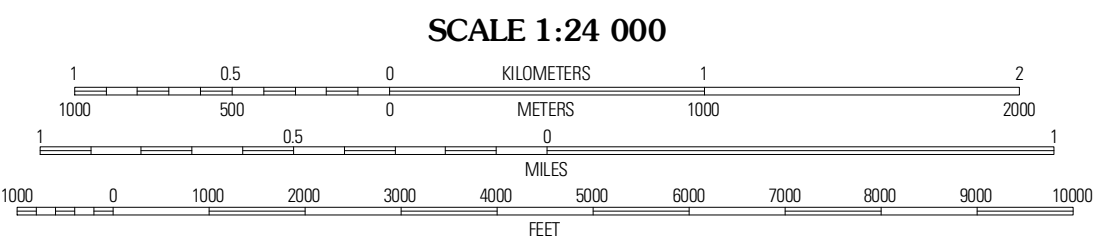
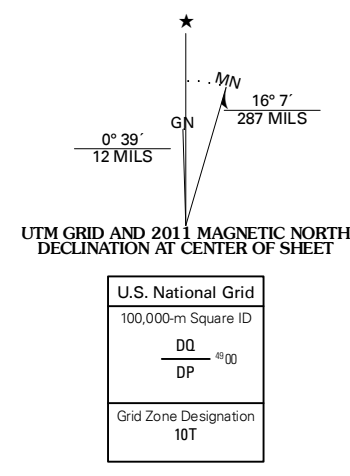


Produced by the United States Geological Survey  
North American Datum of 1983 (NAD83)  
Roads..... ©2006-2010 Title Atlas  
Roads within US Forest Service Lands.....FSTopo Data  
with limited Forest Service updates, 2009  
Names.....G.N.S., 2010  
Hydrography.....National Hydrography Dataset, 2009  
Contours.....National Elevation Dataset, 1999  
Boundaries.....Census, IBWC, B.C., USGS, 1972 - 2010



ADJOINING 7.5' QUADRANGLES

Yachats	Cambial Mountain	Five Rivers
Heceta Head	Cummins Peak	Herman Creek
Mercer Lake	Terman	Mupleton

Check with local Forest Service unit for current travel conditions and restrictions.

**CUMMINS PEAK, OR**  
2011