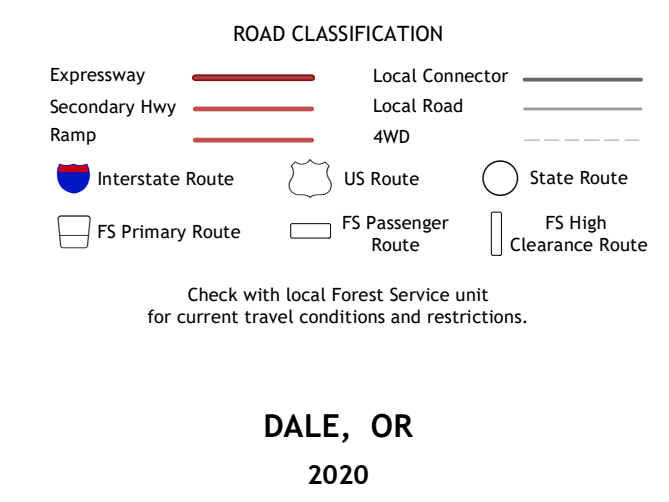
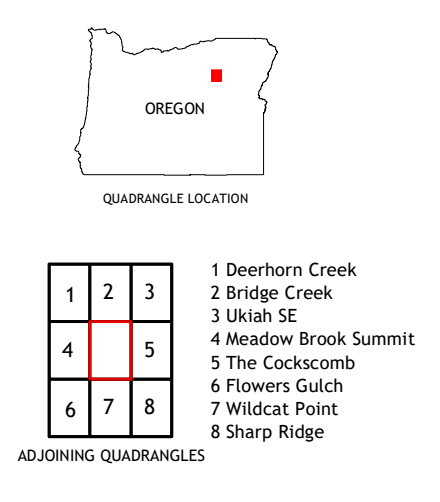
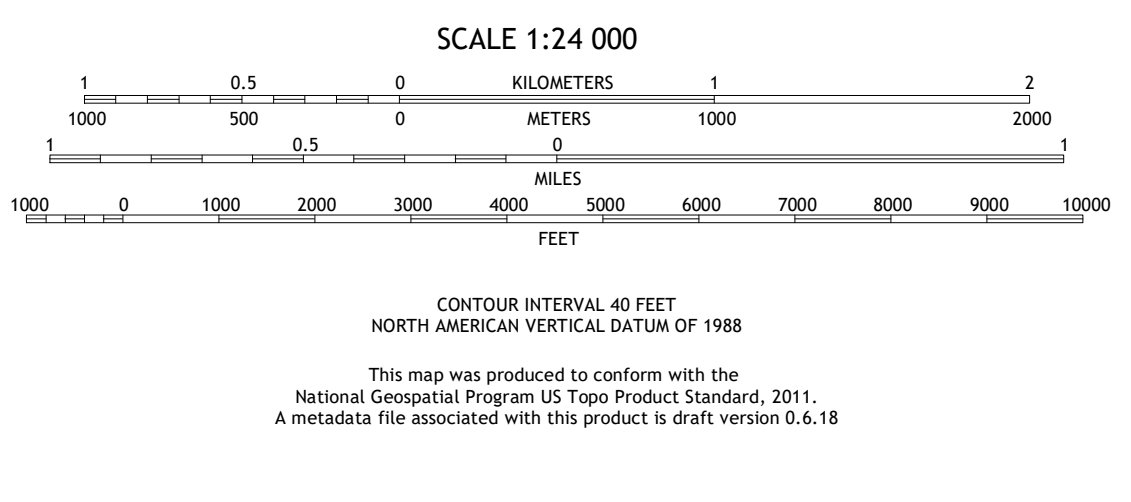
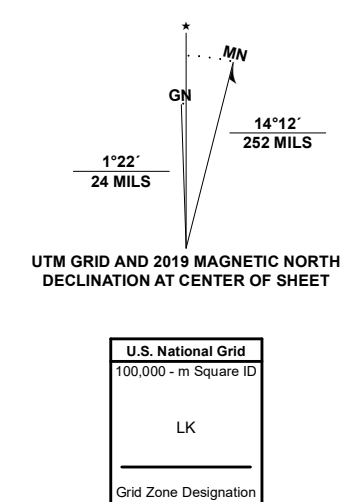


Produced by the United States Geological Survey
 North American Datum of 1983 (NAD83)
 World Geodetic System of 1984 (WGS84). Projection and 1 000-meter grid: Universal Transverse Mercator, Zone 11T
 This map is not a legal document. Boundaries may be generalized for this map scale. Private lands within government reservations may not be shown. Obtain permission before entering private lands.

Imagery: N.A.P., July 2016 - September 2016
 Roads: U.S. Census Bureau, 2016
 Roads within US Forest Service Lands: with limited Forest Service updates, 2014
 Names: Multiple sources: see metadata file, 2017 - 2019
 Hydrography: National Hydrography Dataset, 1899 - 2019
 Contours: National Elevation Dataset, 1999
 Boundaries: Multiple sources: see metadata file, 2017 - 2018
 Public Land Survey System: BLM, 2019
 Wetlands: FWS National Wetlands Inventory, 1981



NSN 7540-01-6301-6300
 NGA REF. NO. USGS 24 K 11209