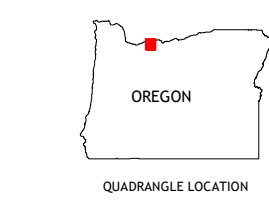
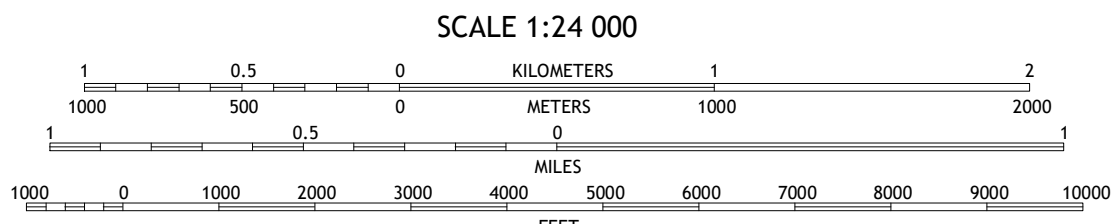
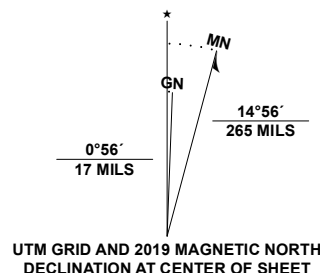


Produced by the United States Geological Survey

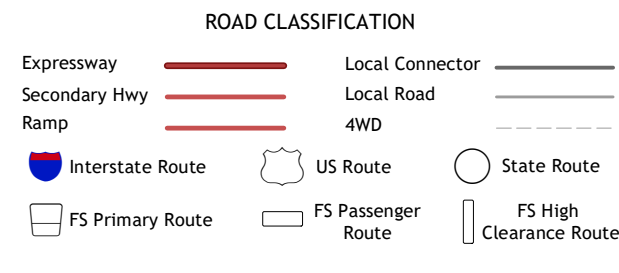
North American Datum of 1983 (NAD83)
World Geodetic System of 1984 (WGS84). Projection and
1 000-meter grid/Universal Transverse Mercator, Zone 10T
This map is not a legal document. Boundaries may be
generalized for this map scale. Private lands within government
reservations may not be shown. Obtain permission before
entering private lands.

Imagery.....N.A.P., June 2016 - September 2016
Roads.....U.S. Census Bureau, 2016
Roads within US Forest Service Lands.....FS/Topo
Data with limited Forest Service updates, 2014
Names.....GNIS, 1980 - 2019
Hydrography.....National Hydrography Dataset, 1899 - 2019
Contours.....National Elevation Dataset, 1999
Boundaries.....Multiple sources: see metadata file 2017
Public Land Survey System.....BLM, 2019
Wetlands.....FWS National Wetlands Inventory, 1981



1	2	3
4	5	6
7	8	9

1 Carson
2 Mount Defiance
3 Hood River
4 Wahum Lake
5 Parkdale
6 Bull Run Lake
7 Mount Hood North
8 Dog River



Check with local Forest Service unit
for current travel conditions and restrictions.

DEE, OR
2020

