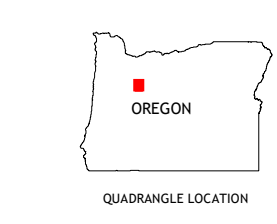
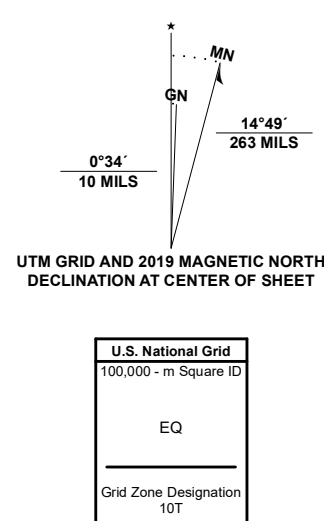


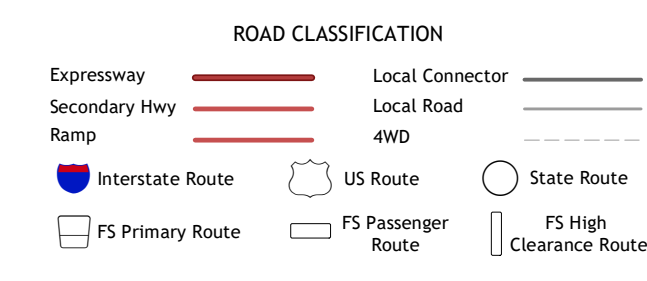
Produced by the United States Geological Survey North American Datum of 1983 (NAD83) World Geodetic System of 1984 (WGS84) Projection and 1 000-meter grid/Universal Transverse Mercator, Zone 10T This map is not a legal document. Boundaries may be generalized for this map scale. Private lands within government reservations may not be shown. Obtain permission before entering private lands.



ADJOINING QUADRANGLES

1	2	3
4	5	6
7	8	9

1 Elkhorn
2 Battle Ax
3 Mother Lode Mountain
4 Lawhead Creek
5 Idanha
6 Quartzville
7 Chimney Peak
8 Coffin Mountain



Check with local Forest Service unit for current travel conditions and restrictions.

DETROIT, OR 2020

