

Produced by the United States Geological Survey
North American Datum of 1983 (NAD83)
World Geodetic System of 1984 (WGS84), Projection and 1 000-meter grid: Universal Transverse Mercator, Zone 11T
10 000-foot ticks: Oregon Coordinate System of 1983 (south zone)
This map is not a legal document. Boundaries may be generalized for this map scale. Private lands within government reservations may not be shown. Obtain permission before entering private lands.
Imagery: N.A.I.P., November 2014
Roads: U.S. Census Bureau, 2015 - 2016
Names: GNS, 2016
Hydrography: National Hydrography Dataset, 2014
Contours: National Elevation Dataset, 2000
Boundaries: Multiple sources; see metadata file 1972 - 2016
Public Land Survey System: BLM, 2016
Wetlands: FWS National Wetlands Inventory 1977 - 2014

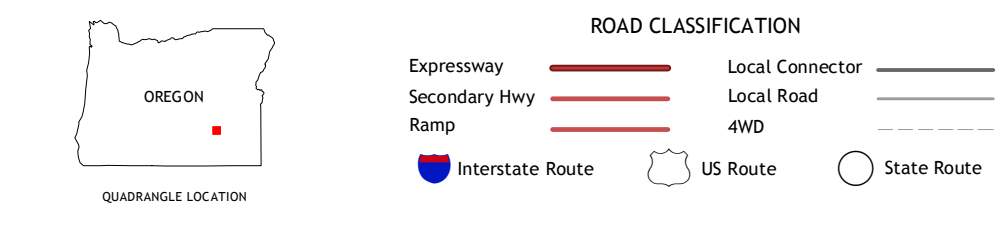
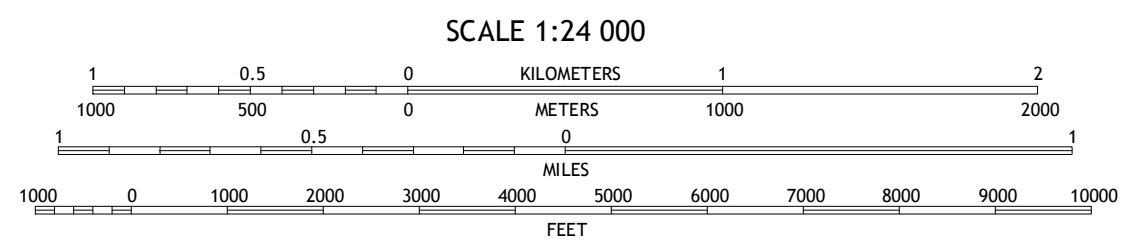
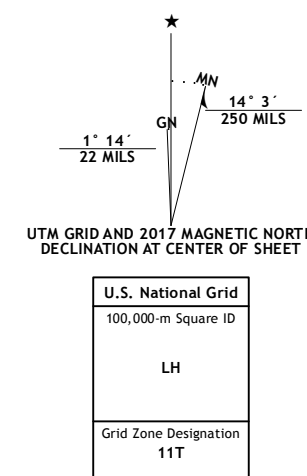


Table with 3 columns and 8 rows listing adjacent quadrangles: 1 Coyote Buttes, 2 Jackass Butte NE, 3 Barton Lake, 4 Jackass Butte, 5 Diamond, 6 Irish Lake, 7 Krumbo Reservoir, 8 Krumbo Ridge.

DIAMOND SWAMP, OR 2017

