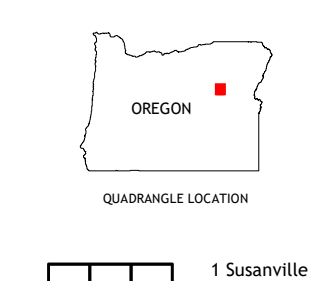
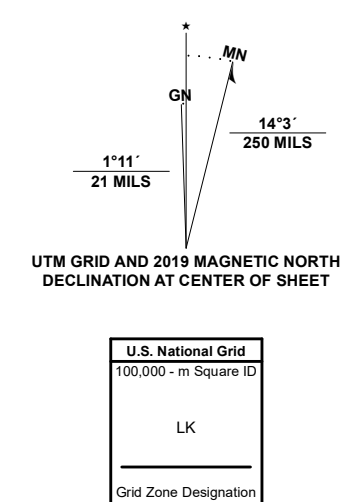


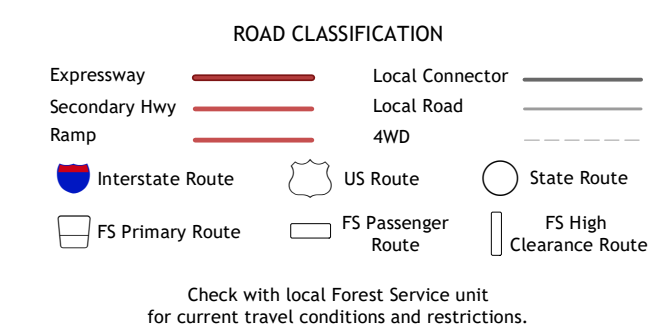
Produced by the United States Geological Survey
North American Datum of 1983 (NAD83)
World Geodetic System of 1984 (WGS84). Projection and 1 000-meter grid: Universal Transverse Mercator, Zone 11T
This map is not a legal document. Boundaries may be generalized for this map scale. Private lands within government reservations may not be shown. Obtain permission before entering private lands.

Imagery:.....N.A.I.P., July 2016 - September 2016
Roads:.....U.S. Census Bureau, 2016
Roads within US Forest Service Lands:.....FS Topo Data with limited Forest Service updates, 2014
Names:.....G.N.S., 1980 - 2012
Hydrography:.....National Hydrography Dataset, 2005 - 2019
Contours:.....National Elevation Dataset, 1999 - 2011
Boundaries:.....Multiple sources: see metadata file, 2017 - 2018
Public Land Survey System:.....BLM, 2019
Wetlands:.....FWS National Wetlands Inventory, 1981



ADJOINING QUADRANGLES

1	2	3	1 Susanville
4	5	6	2 Boulder Butte
7	8	7	3 Vinegar Hill
		8	4 Cougar Rock
			5 Bates
			6 Castle Creek
			7 Prairie City
			8 Isham Creek



Check with local Forest Service unit for current travel conditions and restrictions.

DIXIE MEADOWS, OR
2020

