

Produced by the United States Geological Survey North American Datum of 1983 (NAD83) World Geodetic System of 1984 (WGS84)...

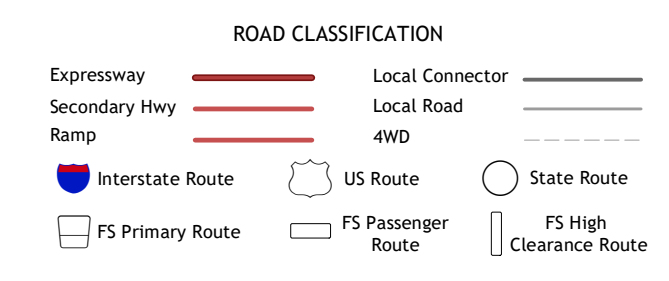
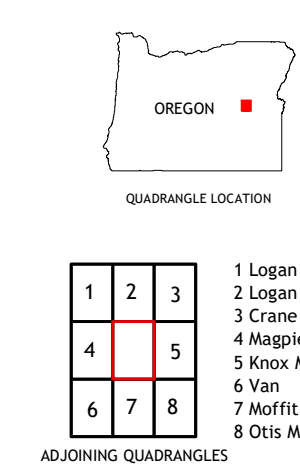
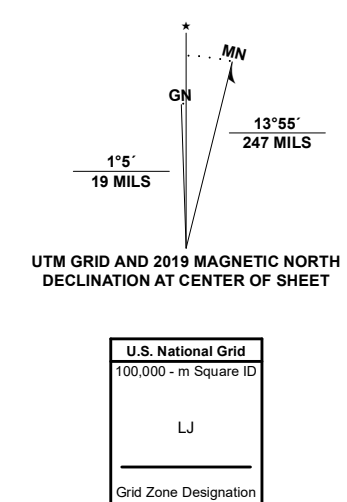


Table with 2 columns: Adjoining Quadrangles (Logan Valley West, Logan Valley East, Crane Prairie, Magpie Table, Knox Mountain, Van, Moffitt Table, Otis Mountain) and their corresponding grid coordinates.

DOLLAR BASIN, OR 2020

