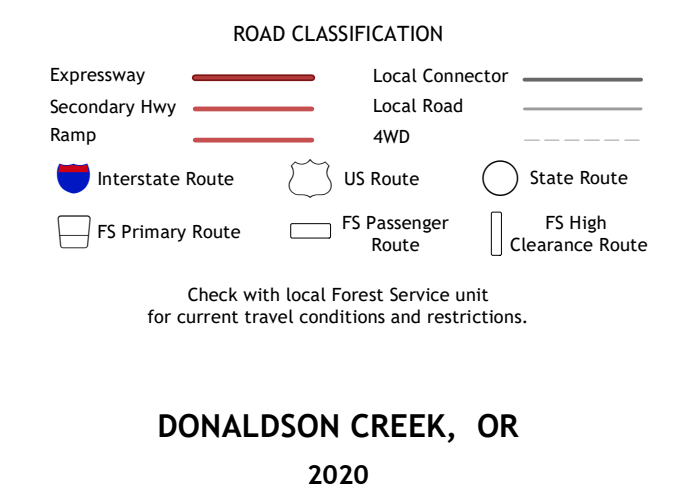
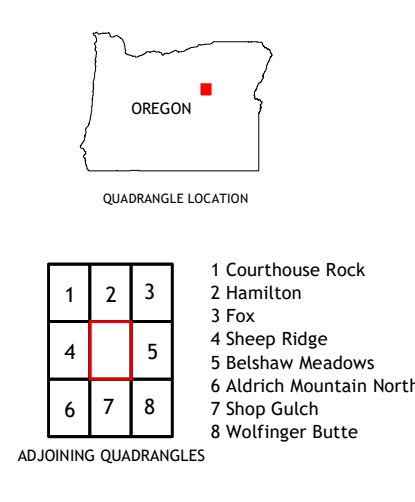
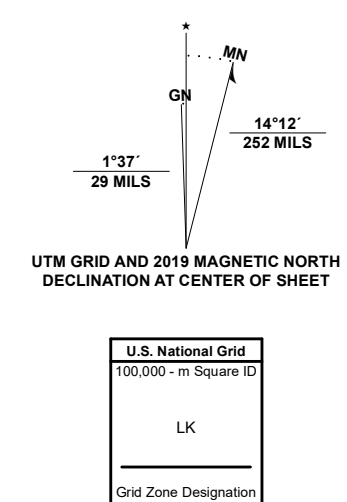


Produced by the United States Geological Survey
North American Datum of 1983 (NAD83)
World Geodetic System of 1984 (WGS84). Projection and 1 000-meter grid: Universal Transverse Mercator, Zone 11T
This map is not a legal document. Boundaries may be generalized for this map scale. Private lands within government reservations may not be shown. Obtain permission before entering private lands.



DONALDSON CREEK, OR 2020



NSN 1-64-301-672-2 US G S X 2 4 K 1 2 5 1 8 NGA REF NO. 7 USGS 2.4 K 1 2 5 1 8