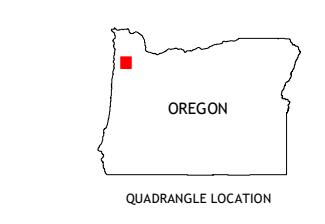



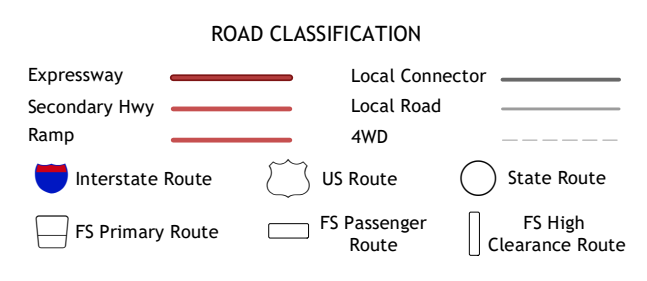
Produced by the United States Geological Survey
North American Datum of 1983 (NAD83)
World Geodetic System of 1984 (WGS84). Projection and 1 000-meter grid/Universal Transverse Mercator, Zone 10T
This map is not a legal document. Boundaries may be generalized for this map scale. Private lands within government reservations may not be shown. Obtain permission before entering private lands.



ADJOINING QUADRANGLES

1	2	3
4	5	6
7	8	9

1 The Peninsula
2 Trask
3 Gobblers Knob
4 Blaine
5 Trask Mountain
6 Niagara Creek
7 Springer Mountain
8 Stony Mountain



Check with local Forest Service unit for current travel conditions and restrictions.
DOVRE PEAK, OR
2020

