

Produced by the United States Geological Survey North American Datum of 1983 (NAD83) World Geodetic System of 1984 (WGS84), Projection and 1000-meter grid: Universal Transverse Mercator, Zone 10T 10 000-foot ticks: Oregon Coordinate System of 1983 (north zone)

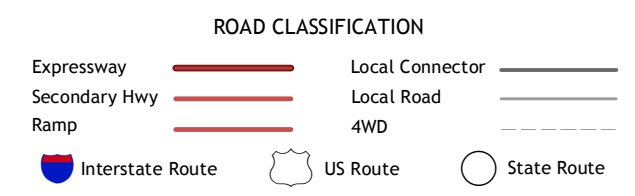
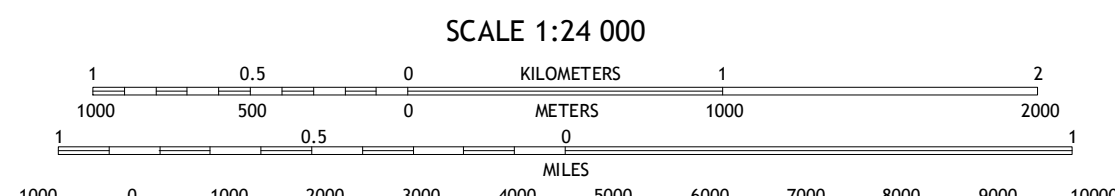
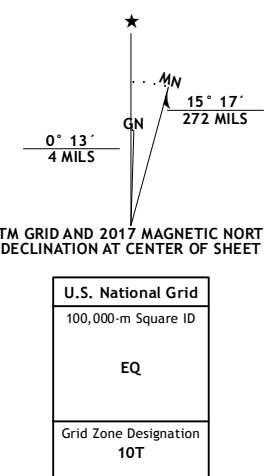


Table with 8 columns and 2 rows listing adjacent quadrangles: 1 Silverton, 2 Scotts Mills, 3 Whitth, 4 Stayton NE, 5 Elk Prairie, 6 Stayton, 7 Scout Mountain, 8 Lyons.

DRAKE CROSSING, OR 2017

