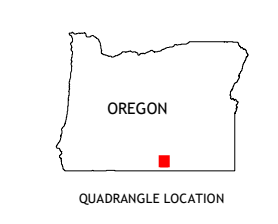
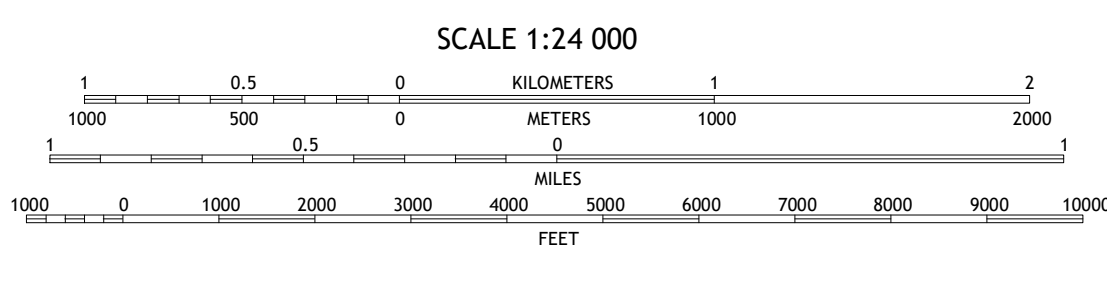
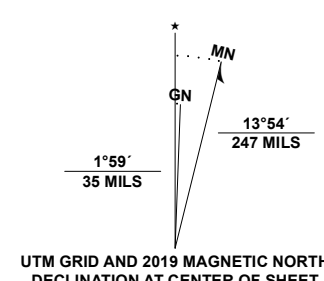


Produced by the United States Geological Survey North American Datum of 1983 (NAD83) World Geodetic System of 1984 (WGS84) Projection and 1 000-meter grid/Universal Transverse Mercator, Zone 10T111T This map is not a legal document. Boundaries may be generalized for this map scale. Private lands within government reservations may not be shown. Obtain permission before entering private lands.



ROAD CLASSIFICATION table with symbols for Expressway, Secondary Hwy, Interstate Route, FS Primary Route, Local Connector, Local Road, 4WD, US Route, FS Passenger Route, State Route, and FS High Clearance Route.

ADJOINING QUADRANGLES table listing adjacent map sheets and their names (e.g., Little Honey Creek, Drake Peak NE, Plush, Crook Peak, Friday Reservoir, Horse Prairie, Sage Hen Butte, Adel).

DRAKE PEAK, OR 2020

