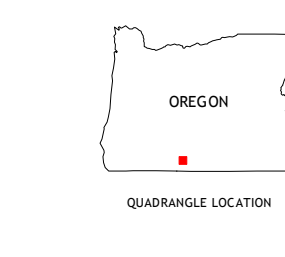
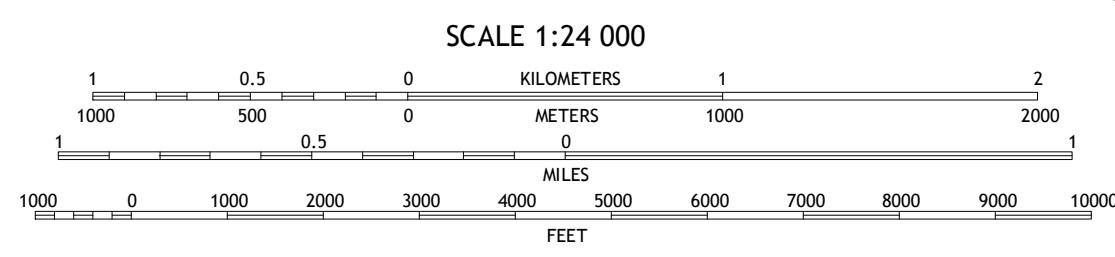
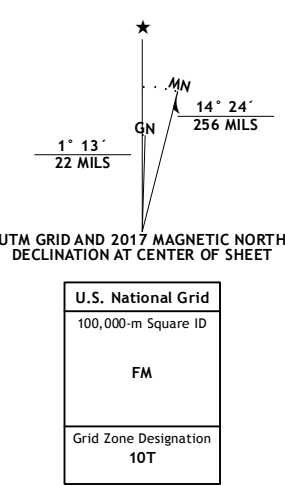


Produced by the United States Geological Survey North American Datum of 1983 (NAD83) World Geodetic System of 1984 (WGS84) Projection and 1000-meter grid: Universal Transverse Mercator, Zone 10T 10 000-foot ticks: Oregon Coordinate System of 1983 (south zone)



ROAD CLASSIFICATION table with columns for road types (Expressway, Secondary Hwy, Ramp, Interstate Route, FS Primary Route, Local Connector, Local Road, 4WD, US Route, FS Passenger Route, State Route, FS High, Clearance Route) and their corresponding symbols.

ADJOINING QUADRANGLES table with a grid of numbers 1-8 and corresponding quadrangle names: 1 Beatty, 2 Ferguson Mountain, 3 Bly, 4 Yainax Butte, 5 Horseshoe Mountain, 6 Lorella, 7 Goodlow Mountain, 8 Gerber Reservoir.

Check with local Forest Service unit for current travel conditions and restrictions.

DRY PRAIRIE, OR 2017

