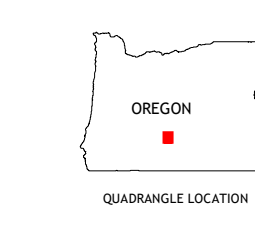
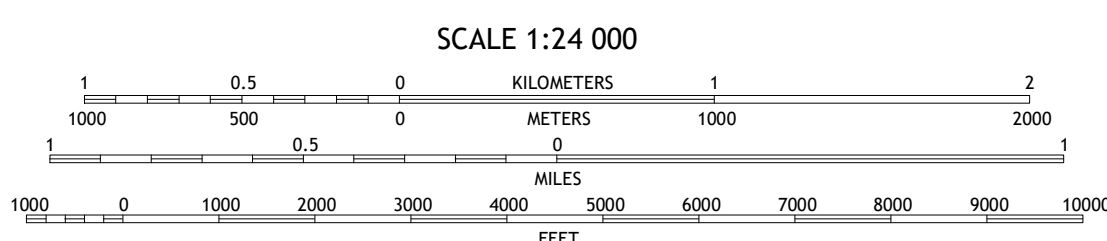



Produced by the United States Geological Survey
North American Datum of 1983 (NAD83)
World Geodetic System of 1984 (WGS84). Projection and
1 000-meter grid: Universal Transverse Mercator, Zone 10T
This map is not a legal document. Boundaries may be
generalized for this map scale. Private Lands within government
reservations may not be shown. Obtain permission before
entering private lands.

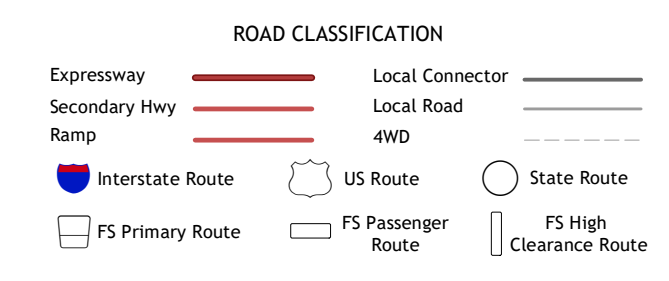
Imagery:.....N.A.I.P., June 2016 - September 2016
Roads:.....U.S. Census Bureau, 2016
Roads within US Forest Service Lands:.....FSTopo Data
with limited Forest Service updates, 2014
Names:.....GNIS, Not Available
Hydrography:.....National Hydrography Dataset, 1899 - 2019
Contours:.....National Elevation Dataset, 1999
Boundaries:.....Multiple sources: see metadata file 2017 - 2018
Public Land Survey System:.....BLM, 2019
Wetlands:.....FWS National Wetlands Inventory, 1982



ADJOINING QUADRANGLES

1	2	3
4	5	6
7	8	

1 Silver Lake
2 Tuff Butte
3 Thorn Lake
4 Hager Mountain
5 Egli Rim
6 Thompson Reservoir
7 Foster Butte
8 Summer Lake



Check with local Forest Service unit
for current travel conditions and restrictions.

DUNCAN RESERVOIR, OR
2020

